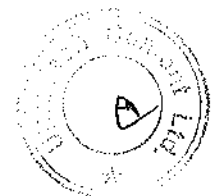


Sl. No.	Type of Land (Purchased/Awarded/ Govt./Other(to be specified))	Village	Khasra No	Area (Ha)	Details of Mining Leases, against which acquired (if applicable)	Current Use (Mining / Plant & Other Infra) (to be specified)
876	Govt Land	Billi-Markundi	3013	0.266	ML	Mining
877	Govt Land	Billi-Markundi	3015	0.031	ML	Mining
878	Govt Land	Billi-Markundi	3017	0.076	ML	Mining
879	Govt Land	Billi-Markundi	3018	0.038	ML	Mining
880	Govt Land	Billi-Markundi	3021	0.010	ML	Mining
881	Govt Land	Billi-Markundi	3023	0.031	ML	Mining
882	Govt Land	Billi-Markundi	3034	0.165	ML	Mining
883	Govt Land	Billi-Markundi	3035	0.784	ML	Mining
884	Govt Land	Billi-Markundi	3040	0.455	ML	Mining
885	Govt Land	Billi-Markundi	3141	0.013	ML	Mining
886	Govt Land	Billi-Markundi	3169	0.152	ML	Mining
887	Govt Land	Billi-Markundi	3170	0.019	ML	Mining
888	Govt Land	Billi-Markundi	3172	0.013	ML	Mining
889	Govt Land	Billi-Markundi	3174	0.019	ML	Mining
890	Govt Land	Billi-Markundi	3193	0.190	ML	Mining
891	Govt Land	Billi-Markundi	3198	0.019	ML	Mining
892	Govt Land	Billi-Markundi	3203	0.013	ML	Mining
893	Govt Land	Billi-Markundi	3222	0.019	ML	Mining
894	Govt Land	Billi-Markundi	3223	0.005	ML	Mining
895	Govt Land	Billi-Markundi	3272	0.044	ML	Mining
896	Govt Land	Billi-Markundi	3275	0.025	ML	Mining
897	Govt Land	Billi-	3300	0.006	ML	Mining



Sl. No.	Type of Land (Purchased/Awarded/ Govt. /Other(to be specified))	Village	Khasra No	Area (Ha)	Details of Mining Leases, against which acquired (if applicable)	Current Use (Mining / Plant & Other Infra) (to be specified)
		Markundi				
898	Govt Land	Billi-Markundi	3303	0.031	ML	Mining
899	Govt Land	Billi-Markundi	3311	0.025	ML	Mining
900	Govt Land	Billi-Markundi	3312	0.025	ML	Mining
901	Govt Land	Billi-Markundi	3321	0.006	ML	Mining
902	Govt Land	Billi-Markundi	3322	0.215	ML	Mining
903	Govt Land	Billi-Markundi	3326	0.019	ML	Mining
904	Govt Land	Billi-Markundi	3328	0.024	ML	Mining
905	Govt Land	Billi-Markundi	3340	0.038	ML	Mining
906	Govt Land	Billi-Markundi	3341	0.076	ML	Mining
907	Govt Land	Billi-Markundi	3349	0.031	ML	Mining
908	Govt Land	Billi-Markundi	3353	0.089	ML	Mining
909	Govt Land	Billi-Markundi	3360	0.013	ML	Mining
910	Govt Land	Billi-Markundi	3367	0.038	ML	Mining
911	Govt Land	Billi-Markundi	3372	0.038	ML	Mining
912	Govt Land	Billi-Markundi	3405	0.025	ML	Mining
913	Govt Land	Billi-Markundi	3406	0.038	ML	Mining
914	Govt Land	Billi-Markundi	3410	0.025	ML	Mining
915	Govt Land	Billi-Markundi	3426	0.031	ML	Mining
916	Govt Land	Billi-Markundi	3468	0.063	ML	Mining
917	Govt Land	Billi-Markundi	3472	0.569	ML	Mining
918	Govt Land	Billi-Markundi	3473	1.252	ML	Mining

Sl. No.	Type of Land (Purchased/Awarded/ Govt./Other(to be specified))	Village	Khasra No	Area (Ha)	Details of Mining Leases, against which acquired (if applicable)	Current Use (Mining/ Plant & Other Infra) (to be specified)
919	Govt Land	Billi-Markundi	3474	0.202	ML	Mining
920	Govt Land	Billi-Markundi	3478	0.190	ML	Mining
921	Govt Land	Billi-Markundi	3488	0.202	ML	Mining
922	Govt Land	Billi-Markundi	3490	0.019	ML	Mining
923	Govt Land	Billi-Markundi	3505	0.038	ML	Mining
924	Govt Land	Billi-Markundi	3515	0.164	ML	Mining
925	Govt Land	Billi-Markundi	3535	0.215	ML	Mining
926	Govt Land	Billi-Markundi	3566	0.038	ML	Mining
927	Govt Land	Billi-Markundi	3580	0.025	ML	Mining
928	Govt Land	Billi-Markundi	3616	0.013	ML	Mining
929	Govt Land	Billi-Markundi	3627	0.013	ML	Mining
930	Govt Land	Billi-Markundi	3629	0.013	ML	Mining
931	Govt Land	Billi-Markundi	3641	0.025	ML	Mining
932	Govt Land	Billi-Markundi	3646	0.013	ML	Mining
933	Govt Land	Billi-Markundi	3647	0.038	ML	Mining
934	Govt Land	Billi-Markundi	3657	0.266	ML	Mining
935	Govt Land	Billi-Markundi	3661	0.019	ML	Mining
936	Govt Land	Billi-Markundi	3662	0.013	ML	Mining
937	Govt Land	Billi-Markundi	3663	0.076	ML	Mining
938	Govt Land	Billi-Markundi	3664	0.240	ML	Mining
939	Govt Land	Billi-Markundi	3669	0.013	ML	Mining
940	Govt Land	Billi-	3670	0.013	ML	Mining



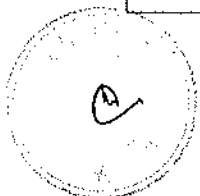
Sl. No.	Type of Land (Purchased/Awarded/ Govt./Other(to be specified))	Village	Khasra No	Area (Ha)	Details of Mining Leases, against which acquired (if applicable)	Current Use (Mining / Plant & Other Infra) (to be specified)
		Markundi				
941	Govt Land	Billi-Markundi	3672	0.032	ML	Mining
942	Govt Land	Billi-Markundi	3673	0.038	ML	Mining
943	Govt Land	Billi-Markundi	3675	0.012	ML	Mining
944	Govt Land	Billi-Markundi	3676	0.013	ML	Mining
945	Govt Land	Billi-Markundi	3683	0.025	ML	Mining
946	Govt Land	Billi-Markundi	3685	0.055	ML	Mining
947	Govt Land	Billi-Markundi	3710	0.013	ML	Mining
948	Govt Land	Billi-Markundi	3715	0.031	ML	Mining
949	Govt Land	Billi-Markundi	3725	0.025	ML	Mining
950	Govt Land	Billi-Markundi	3726	0.215	ML	Mining
951	Govt Land	Billi-Markundi	3734	0.037	ML	Mining
952	Govt Land	Billi-Markundi	3735	0.031	ML	Mining
953	Govt Land	Billi-Markundi	3736	0.006	ML	Mining
954	Govt Land	Billi-Markundi	3737	0.018	ML	Mining
955	Govt Land	Billi-Markundi	3738	0.031	ML	Mining
956	Govt Land	Billi-Markundi	3739	0.057	ML	Mining
957	Govt Land	Billi-Markundi	3787	0.013	ML	Mining
958	Govt Land	Billi-Markundi	3798	0.007	ML	Mining
959	Govt Land	Billi-Markundi	3799	0.025	ML	Mining
960	Govt Land	Billi-Markundi	3804	0.025	ML	Mining
961	Govt Land	Billi-Markundi	3813	0.069	ML	Mining



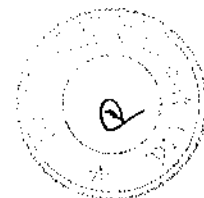
Sl. No.	Type of Land (Purchased/Awarded/ Govt. /Other(to be specified))	Village	Khasra No	Area (Ha)	Details of Mining Leases, against which acquired (if applicable)	Current Use (Mining / Plant & Other Infra) (to be specified)
962	Govt Land	Billi-Markundi	3828	0.013	ML	Mining
963	Govt Land	Billi-Markundi	3835	0.051	ML	Mining
964	Govt Land	Billi-Markundi	3838	0.013	ML	Mining
965	Govt Land	Billi-Markundi	3839	0.013	ML	Mining
966	Govt Land	Billi-Markundi	3840	0.013	ML	Mining
967	Govt Land	Billi-Markundi	3843	0.013	ML	Mining
968	Govt Land	Billi-Markundi	3849	0.013	ML	Mining
969	Govt Land	Billi-Markundi	3851	0.025	ML	Mining
970	Govt Land	Billi-Markundi	3856	0.031	ML	Mining
971	Govt Land	Billi-Markundi	3864	0.006	ML	Mining
972	Govt Land	Billi-Markundi	3868	0.025	ML	Mining
973	Govt Land	Billi-Markundi	3874	0.013	ML	Mining
974	Govt Land	Billi-Markundi	3876	0.025	ML	Mining
975	Govt Land	Billi-Markundi	3897	0.006	ML	Mining
976	Govt Land	Billi-Markundi	3961	1.000	ML	Mining
977	Govt Land	Billi-Markundi	3962	0.809	ML	Mining
978	Govt Land	Billi-Markundi	4019	0.013	ML	Mining
979	Govt Land	Billi-Markundi	4022	0.013	ML	Mining
980	Govt Land	Billi-Markundi	4054	0.177	ML	Mining
981	Govt Land	Billi-Markundi	4110	0.102	ML	Mining
982	Govt Land	Billi-Markundi	4111	0.025	ML	Mining
983	Govt Land	Billi-	4112	0.120	ML	Mining




Sl. No.	Type of Land (Purchased/Awarded/ Govt./Other(to be specified))	Village	Khasra No	Area (Ha)	Details of Mining Leases, against which acquired (if applicable)	Current Use (Mining / Plant & Other Infra) (to be specified)
		Markundi				
984	Govt Land	Billi-Markundi	4113	0.177	ML	Mining
985	Govt Land	Billi-Markundi	4114	0.152	ML	Mining
986	Govt Land	Billi-Markundi	4115	0.253	ML	Mining
987	Govt Land	Billi-Markundi	4116	0.006	ML	Mining
988	Govt Land	Billi-Markundi	4117	0.006	ML	Mining
989	Govt Land	Billi-Markundi	4118	0.379	ML	Mining
990	Govt Land	Billi-Markundi	4119	0.152	ML	Mining
991	Govt Land	Billi-Markundi	4120	0.240	ML	Mining
992	Govt Land	Billi-Markundi	4121	0.101	ML	Mining
993	Govt Land	Billi-Markundi	4122	0.089	ML	Mining
994	Govt Land	Billi-Markundi	4123	0.076	ML	Mining
995	Govt Land	Billi-Markundi	4124	0.051	ML	Mining
996	Govt Land	Billi-Markundi	4125	0.025	ML	Mining
997	Govt Land	Billi-Markundi	4126	0.089	ML	Mining
998	Govt Land	Billi-Markundi	4127	0.101	ML	Mining
999	Govt Land	Billi-Markundi	4128	0.202	ML	Mining
1000	Govt Land	Billi-Markundi	4129	0.253	ML	Mining
1001	Govt Land	Billi-Markundi	4130	0.164	ML	Mining
1002	Govt Land	Billi-Markundi	4169	0.063	ML	Mining
1003	Govt Land	Billi-Markundi	4170	0.013	ML	Mining
1004	Govt Land	Billi-Markundi	4171	0.304	ML	Mining



Sl. No.	Type of Land (Purchased/Awarded/ Govt./Other(to be specified))	Village	Khasra No	Area (Ha)	Details of Mining Leases, against which acquired (if applicable)	Current Use (Mining / Plant & Other Infra) (to be specified)
1005	Govt Land	Billi-Markundi	4176	0.013	ML	Mining
1006	Govt Land	Billi-Markundi	4210	0.126	ML	Mining
1007	Govt Land	Billi-Markundi	4215	0.038	ML	Mining
1008	Govt Land	Billi-Markundi	4216	0.228	ML	Mining
1009	Govt Land	Billi-Markundi	4217	0.326	ML	Mining
1010	Govt Land	Billi-Markundi	4224	0.006	ML	Mining
1011	Govt Land	Billi-Markundi	4225	0.006	ML	Mining
1012	Govt Land	Billi-Markundi	4226	0.411	ML	Mining
1013	Govt Land	Billi-Markundi	4246	0.076	ML	Mining
1014	Govt Land	Billi-Markundi	4247	0.063	ML	Mining
1015	Govt Land	Billi-Markundi	4248	0.051	ML	Mining
1016	Govt Land	Billi-Markundi	4259	0.159	ML	Mining
1017	Govt Land	Billi-Markundi	4261	0.044	ML	Mining
1018	Govt Land	Billi-Markundi	4275	0.051	ML	Mining
1019	Govt Land	Billi-Markundi	4276	0.050	ML	Mining
1020	Govt Land	Billi-Markundi	4335 me	0.052	ML	Mining
1021	Govt Land	Billi-Markundi	4236 me	9.464	ML	Mining
1022	Govt Land	Billi-Markundi	4340	0.019	ML	Mining
1023	Govt Land	Billi-Markundi	4341	0.102	ML	Mining
1024	Govt Land	Billi-Markundi	4342	0.455	ML	Mining
1025	Govt Land	Billi-Markundi	4347	0.069	ML	Mining
1026	Govt Land	Billi-	4348	0.063	ML	Mining

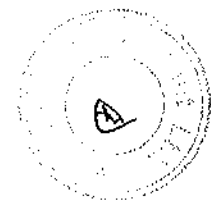


Sl. No.	Type of Land (Purchased/Awarded/ Govt. /Other(to be specified))	Village	Khasra No	Area (Ha)	Details of Mining Leases, against which acquired (if applicable)	Current Use (Mining / Plant & Other Infra) (to be specified)
		Markundi				
1027	Govt Land	Billi-Markundi	4367	0.013	ML	Mining
1028	Govt Land	Billi-Markundi	4369	0.019	ML	Mining
1029	Govt Land	Billi-Markundi	4372	0.063	ML	Mining
1030	Govt Land	Billi-Markundi	4373	0.177	ML	Mining
1031	Govt Land	Billi-Markundi	4375	0.013	ML	Mining
1032	Govt Land	Billi-Markundi	4378	0.481	ML	Mining
1033	Govt Land	Billi-Markundi	4380	0.025	ML	Mining
1034	Govt Land	Billi-Markundi	4382	0.025	ML	Mining
1035	Govt Land	Billi-Markundi	4384	0.013	ML	Mining
1036	Govt Land	Billi-Markundi	4385	0.013	ML	Mining
1037	Govt Land	Billi-Markundi	4386	0.025	ML	Mining
1038	Govt Land	Billi-Markundi	4394	0.101	ML	Mining
1039	Govt Land	Billi-Markundi	4404	0.013	ML	Mining
1040	Govt Land	Billi-Markundi	4405	0.013	ML	Mining
1041	Govt Land	Billi-Markundi	4406	1.011	ML	Mining
1042	Govt Land	Billi-Markundi	4410	0.158	ML	Mining
1043	Govt Land	Billi-Markundi	4412	0.330	ML	Mining
1044	Govt Land	Billi-Markundi	4423 me	0.350	ML	Mining
1045	Govt Land	Billi-Markundi	4482 me	1.000	ML	Mining
1046	Govt Land	Billi-Markundi	4483 me	0.600	ML	Mining
1047	Govt Land	Billi-Markundi	4484 me	1.100	ML	Mining

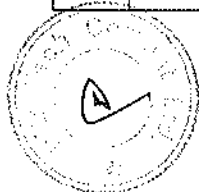




Sl. No.	Type of Land (Purchased/Awarded/ Govt./Other(to be specified))	Village	Khasra No	Area (Ha)	Details of Mining Leases, against which acquired (if applicable)	Current Use (Mining / Plant & Other Infra) (to be specified)
1048	Govt Land	Billi-Markundi	4708	0.013	ML	Mining
1049	Govt Land	Billi-Markundi	4710	0.019	ML	Mining
1050	Govt Land	Billi-Markundi	4711	0.038	ML	Mining
1051	Govt Land	Billi-Markundi	4712	0.101	ML	Mining
1052	Govt Land	Billi-Markundi	4717	0.481	ML	Mining
1053	Govt Land	Billi-Markundi	4720	0.260	ML	Mining
1054	Govt Land	Billi-Markundi	4722 me	0.007	ML	Mining
1055	Govt Land	Billi-Markundi	4723 me	0.322	ML	Mining
1056	Govt Land	Billi-Markundi	4724	0.132	ML	Mining
1057	Govt Land	Billi-Markundi	4725	0.051	ML	Mining
1058	Govt Land	Billi-Markundi	4738	0.038	ML	Mining
1059	Govt Land	Billi-Markundi	4744	0.063	ML	Mining
1060	Govt Land	Billi-Markundi	4753	0.031	ML	Mining
1061	Govt Land	Billi-Markundi	4754	0.038	ML	Mining
1062	Govt Land	Billi-Markundi	4758	0.025	ML	Mining
1063	Govt Land	Billi-Markundi	4764	0.500	ML	Mining
1064	Govt Land	Billi-Markundi	7500	0.038	ML	Mining
1065	Govt Land	Billi-Markundi	7505	0.101	ML	Mining
1066	Govt Land	Billi-Markundi	7516	0.228	ML	Mining
1067	Govt Land	Billi-Markundi	7521	0.006	ML	Mining
1068	Govt Land	Billi-Markundi	7524	0.006	ML	Mining
1069	Govt Land	Billi-	7535	0.006	ML	Mining




Sl. No.	Type of Land (Purchased/Awarded/ Govt./Other(to be specified))	Village	Khasra No	Area (Ha)	Details of Mining Leases, against which acquired (if applicable)	Current Use (Mining / Plant & Other Infra) (to be specified)
		Markundi				
1070	Govt Land	Billi-Markundi	7536	2.480	ML	Mining
1071	Govt Land	Billi-Markundi	7589	0.051	ML	Mining
1072	Govt Land	Billi-Markundi	7594	0.038	ML	Mining
1073	Govt Land	Billi-Markundi	7595	0.025	ML	Mining
1074	Govt Land	Billi-Markundi	7597	0.025	ML	Mining
1075	Govt Land	Billi-Markundi	7598	0.025	ML	Mining
1076	Govt Land	Billi-Markundi	7599	0.038	ML	Mining
1077	Govt Land	Billi-Markundi	7611 me	0.215	ML	Mining
1078	Govt Land	Billi-Markundi	7618 me	0.810	ML	Mining
1079	Govt Land	Billi-Markundi	7620	0.038	ML	Mining
1080	Govt Land	Billi-Markundi	7629	0.101	ML	Mining
1081	Govt Land	Billi-Markundi	7630 me	0.230	ML	Mining
1082	Govt Land	Billi-Markundi	7636	0.277	ML	Mining
1083	Govt Land	Billi-Markundi	7671	0.082	ML	Mining
1084	Govt Land	Billi-Markundi	7680	0.190	ML	Mining
1085	Govt Land	Billi-Markundi	7696	0.708	ML	Mining
1086	Govt Land	Billi-Markundi	7697	2.200	ML	Mining
1087	Govt Land	Billi-Markundi	7698	0.202	ML	Mining
1088	Govt Land	Billi-Markundi	7714	0.006	ML	Mining
1089	Govt Land	Billi-Markundi	7726	0.051	ML	Mining
1090	Govt Land	Billi-Markundi	7862	0.013	ML	Mining





Sl. No.	Type of Land (Purchased/Awarded/ Govt./Other(to be specified))	Village	Khasra No	Area (Ha)	Details of Mining Leases, against which acquired (if applicable)	Current Use (Mining / Plant & Other Infra) (to be specified)
		Markundi				
1113	Govt Land	Billi-Markundi	7959	0.013	ML	Mining
1114	Govt Land	Billi-Markundi	7965	0.114	ML	Mining
1115	Govt Land	Billi-Markundi	7966	0.204	ML	Mining
1116	Govt Land	Billi-Markundi	7967	0.215	ML	Mining
1117	Govt Land	Billi-Markundi	7974	0.013	ML	Mining
1118	Govt Land	Billi-Markundi	7976	2.567	ML	Mining
1119	Govt Land	Billi-Markundi	7977	0.240	ML	Mining
1120	Govt Land	Billi-Markundi	7978	0.132	ML	Mining
1121	Govt Land	Billi-Markundi	7983	0.050	ML	Mining
1122	Govt Land	Billi-Markundi	7985 me	1.620	ML	Mining
1123	Govt Land	Billi-Markundi	8006/2866	0.089	ML	Mining
1124	Govt Land	Billi-Markundi	2333 me	11.730	ML	Mining
1125	Govt Land	Billi-Markundi	2334 me	1.761	ML	Mining
1126	Govt Land	Billi-Markundi	2336	0.126	ML	Mining
1127	Govt Land	Billi-Markundi	2337	0.006	ML	Mining
1128	Govt Land	Billi-Markundi	2338	0.544	ML	Mining
1129	Govt Land	Billi-Markundi	2339	14.276	ML	Mining
1130	Govt Land	Billi-Markundi	2341	0.215	ML	Mining
1131	Govt Land	Billi-Markundi	2342	0.114	ML	Mining
1132	Govt Land	Billi-Markundi	2345	0.519	ML	Mining
1133	Govt Land	Billi-Markundi	2346	0.063	ML	Mining



Sl. No.	Type of Land (Purchased/Awarded/ Govt. /Other(to be specified))	Village	Khasra No	Area (Ha)	Details of Mining Leases, against which acquired (if applicable)	Current Use (Mining / Plant & Other Infra) (to be specified)
1134	Govt Land	Billi-Markundi	2347	0.114	ML	Mining
1135	Govt Land	Billi-Markundi	2348	0.417	ML	Mining
1136	Govt Land	Billi-Markundi	2349	0.987	ML	Mining
1137	Govt Land	Billi-Markundi	2350	16.643	ML	Mining
1138	Govt Land	Billi-Markundi	2387	0.063	ML	Mining
1139	Govt Land	Billi-Markundi	2388	0.063	ML	Mining
1140	Govt Land	Billi-Markundi	2389	0.152	ML	Mining
1141	Govt Land	Billi-Markundi	2390	0.291	ML	Mining
1142	Govt Land	Billi-Markundi	2391	0.177	ML	Mining
1143	Govt Land	Billi-Markundi	2392	0.379	ML	Mining
1144	Govt Land	Billi-Markundi	2400	0.266	ML	Mining
1145	Govt Land	Billi-Markundi	2401	0.183	ML	Mining
1146	Govt Land	Billi-Markundi	2402	0.196	ML	Mining
1147	Govt Land	Billi-Markundi	2403	0.107	ML	Mining
1148	Govt Land	Billi-Markundi	2404	0.196	ML	Mining
1149	Govt Land	Billi-Markundi	2405	0.266	ML	Mining
1150	Govt Land	Billi-Markundi	2406	0.025	ML	Mining
1151	Govt Land	Billi-Markundi	2407	0.013	ML	Mining
1152	Govt Land	Billi-Markundi	2408	0.379	ML	Mining
1153	Govt Land	Billi-Markundi	2409	8.321	ML	Mining
1154	Govt Land	Billi-Markundi	2410	0.228	ML	Mining
1155	Govt Land	Billi-	2411	0.082	ML	Mining



Sl. No.	Type of Land (Purchased/Awarded/ Govt./Other(to be specified))	Village	Khasra No	Area (Ha)	Details of Mining Leases, against which acquired (if applicable)	Current Use (Mining / Plant & Other Infra) (to be specified)
		Markundi				
1156	Govt Land	Billi-Markundi	2412	0.228	ML	Mining
1157	Govt Land	Billi-Markundi	2413	0.164	ML	Mining
1158	Govt Land	Billi-Markundi	2417	0.152	ML	Mining
1159	Govt Land	Billi-Markundi	2419	0.013	ML	Mining
1160	Govt Land	Billi-Markundi	2420	0.070	ML	Mining
1161	Govt Land	Billi-Markundi	2421	0.485	ML	Mining
1162	Govt Land	Billi-Markundi	2424	0.114	ML	Mining
1163	Govt Land	Billi-Markundi	2425 me	0.570	ML	Mining
1164	Govt Land	Billi-Markundi	2426	13.630	ML	Mining
1165	Govt Land	Billi-Markundi	2443 me	0.134	ML	Mining
1166	Govt Land	Billi-Markundi	2486	0.128	ML	Mining
1167	Govt Land	Billi-Markundi	2487 me	0.000	ML	Mining
1168	Govt Land	Billi-Markundi	2516	0.076	ML	Mining
1169	Govt Land	Billi-Markundi	2532	0.019	ML	Mining
1170	Govt Land	Billi-Markundi	2551	0.051	ML	Mining
1171	Govt Land	Billi-Markundi	2553	0.013	ML	Mining
1172	Govt Land	Billi-Markundi	2557	0.026	ML	Mining
1173	Govt Land	Billi-Markundi	2559	0.025	ML	Mining
1174	Govt Land	Billi-Markundi	2565	0.019	ML	Mining
1175	Govt Land	Billi-Markundi	2578	0.031	ML	Mining
1176	Govt Land	Billi-Markundi	2593	0.013	ML	Mining



Sl. No.	Type of Land (Purchased/Awarded/ Govt./Other(to be specified))	Village	Khasra No	Area (Ha)	Details of Mining Leases, against which acquired (if applicable)	Current Use (Mining / Plant & Other Infra) (to be specified)
1177	Govt Land	Billi-Markundi	2595	0.031	ML	Mining
1178	Govt Land	Billi-Markundi	2596	0.019	ML	Mining
1179	Govt Land	Billi-Markundi	2603	0.051	ML	Mining
1180	Govt Land	Billi-Markundi	2604	0.645	ML	Mining
1181	Govt Land	Billi-Markundi	2605	0.126	ML	Mining
1182	Govt Land	Billi-Markundi	2608 me	1.236	ML	Mining
1183	Govt Land	Billi-Markundi	2637	0.152	ML	Mining
1184	Govt Land	Billi-Markundi	2654 me	12.417	ML	Mining
1185	Govt Land	Billi-Markundi	2658 me	0.076	ML	Mining
1186	Govt Land	Billi-Markundi	2659 me	1.028	ML	Mining
1187	Govt Land	Billi-Markundi	2660	0.051	ML	Mining
1188	Govt Land	Billi-Markundi	2664	0.145	ML	Mining
1189	Govt Land	Billi-Markundi	2666	0.013	ML	Mining
1190	Govt Land	Billi-Markundi	2667	0.367	ML	Mining
1191	Govt Land	Billi-Markundi	2673	0.531	ML	Mining
1192	Govt Land	Billi-Markundi	2676	0.177	ML	Mining
1193	Govt Land	Billi-Markundi	2677	0.150	ML	Mining
1194	Govt Land	Billi-Markundi	2678	0.291	ML	Mining
1195	Govt Land	Billi-Markundi	2679	0.120	ML	Mining
1196	Govt Land	Billi-Markundi	2680	0.519	ML	Mining
1197	Govt Land	Billi-Markundi	2681 me	0.080	ML	Mining
1198	Govt Land	Billi-	2682 me	0.038	ML	Mining



Sl. No.	Type of Land (Purchased/Awarded/ Govt./Other(to be specified))	Village	Khasra No	Area (Ha)	Details of Mining Leases, against which acquired (if applicable)	Current Use (Mining / Plant & Other Infra) (to be specified)
		Markundi				
1199	Govt Land	Billi-Markundi	2684 me	0.270	ML	Mining
1200	Govt Land	Billi-Markundi	2685	0.051	ML	Mining
1201	Govt Land	Billi-Markundi	2686 me	0.630	ML	Mining
1202	Govt Land	Billi-Markundi	2687 me	0.470	ML	Mining
1203	Govt Land	Billi-Markundi	2689	0.253	ML	Mining
1204	Govt Land	Billi-Markundi	2690	0.019	ML	Mining
1205	Govt Land	Billi-Markundi	2691	0.316	ML	Mining
1206	Govt Land	Billi-Markundi	2692	0.158	ML	Mining
1207	Govt Land	Billi-Markundi	2693	0.082	ML	Mining
1208	Govt Land	Billi-Markundi	2694	0.130	ML	Mining
1209	Govt Land	Billi-Markundi	2695	0.228	ML	Mining
1210	Govt Land	Billi-Markundi	2696	0.013	ML	Mining
1211	Govt Land	Billi-Markundi	2697	0.064	ML	Mining
1212	Govt Land	Billi-Markundi	2698	0.132	ML	Mining
1213	Govt Land	Billi-Markundi	2699	0.278	ML	Mining
1214	Govt Land	Billi-Markundi	2700	0.278	ML	Mining
1215	Govt Land	Billi-Markundi	2701	0.031	ML	Mining
1216	Govt Land	Billi-Markundi	2702	0.531	ML	Mining
1217	Govt Land	Billi-Markundi	2703	0.063	ML	Mining
1218	Govt Land	Billi-Markundi	2704	0.253	ML	Mining
1219	Govt Land	Billi-Markundi	2705	0.557	ML	Mining

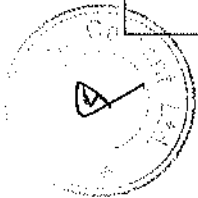




Sl. No.	Type of Land (Purchased/Awarded/ Govt./Other(to be specified))	Village	Khasra No	Area (Ha)	Details of Mining Leases, against which acquired (if applicable)	Current Use (Mining / Plant & Other Infra) (to be specified)
1220	Govt Land	Billi-Markundi	2710	0.278	ML	Mining
1221	Govt Land	Billi-Markundi	2712	0.316	ML	Mining
1222	Govt Land	Billi-Markundi	2713	0.253	ML	Mining
1223	Govt Land	Billi-Markundi	2714	0.014	ML	Mining
1224	Govt Land	Billi-Markundi	2715	1.176	ML	Mining
1225	Govt Land	Billi-Markundi	2716	0.019	ML	Mining
1226	Govt Land	Billi-Markundi	2717	0.202	ML	Mining
1227	Govt Land	Billi-Markundi	2734	12.836	ML	Mining
1228	Govt Land	Billi-Markundi	2738	0.253	ML	Mining
1229	Govt Land	Billi-Markundi	2742	7.750	ML	Mining
1230	Govt Land	Billi-Markundi	2977 me	0.051	ML	Mining
1231	Govt Land	Billi-Markundi	7978 me	0.052	ML	Mining
1232	Govt Land	Billi-Markundi	7984	0.620	ML	Mining
1233	Govt Land	Billi-Markundi	7985	11.368	ML	Mining
1234	Govt Land	Billi-Markundi	7993	2.186	ML	Mining
1235	Govt Land	Billi-Markundi	7995 me	0.126	ML	Mining
1236	Govt Land	Billi-Markundi	8002 me	0.101	ML	Mining
1237	Govt Land	Billi-Markundi	2330 me	1.250	ML	Mining
1238	Govt Land	Billi-Markundi	2331 me	1.450	ML	Mining
1239	Govt Land	Billi-Markundi	2607	0.822	ML	Mining
1240	Govt Land	Billi-Markundi	2608 me	1.023	ML	Mining
1241	Govt Land	Billi-	2892 me	0.120	ML	Mining



Sl. No.	Type of Land (Purchased/Awarded/ Govt. /Other(to be specified))	Village	Khasra No	Area (Ha)	Details of Mining Leases, against which acquired (if applicable)	Current Use (Mining / Plant & Other Infra) (to be specified)
		Markundi				
1242	Govt Land	Billi-Markundi	2896	0.012	ML	Mining
1243	Govt Land	Billi-Markundi	2897	0.013	ML	Mining
1244	Govt Land	Billi-Markundi	2909	0.010	ML	Mining
1245	Govt Land	Billi-Markundi	2911 me	0.600	ML	Mining
1246	Govt Land	Billi-Markundi	2912 me	0.700	ML	Mining
1247	Govt Land	Billi-Markundi	2913	0.700	ML	Mining
1248	Govt Land	Billi-Markundi	2914	0.012	ML	Mining
1249	Govt Land	Billi-Markundi	2915	0.076	ML	Mining
1250	Govt Land	Billi-Markundi	2916	0.013	ML	Mining
1251	Govt Land	Billi-Markundi	2938	0.019	ML	Mining
1252	Govt Land	Billi-Markundi	2940	0.006	ML	Mining
1253	Govt Land	Billi-Markundi	2941	0.082	ML	Mining
1254	Govt Land	Billi-Markundi	2943	0.025	ML	Mining
1255	Govt Land	Billi-Markundi	2953	0.025	ML	Mining
1256	Govt Land	Billi-Markundi	2954	0.013	ML	Mining
1257	Govt Land	Billi-Markundi	2955	0.013	ML	Mining
1258	Govt Land	Billi-Markundi	2956	0.051	ML	Mining
1259	Govt Land	Billi-Markundi	2960	0.013	ML	Mining
1260	Govt Land	Billi-Markundi	2980	0.030	ML	Mining
1261	Govt Land	Billi-Markundi	2982	0.013	ML	Mining
1262	Govt Land	Billi-Markundi	2986	0.013	ML	Mining





Sl. No.	Type of Land (Purchased/Awarded/ Govt./Other(to be specified))	Village	Khasra No	Area (Ha)	Details of Mining Leases, against which acquired (if applicable)	Current Use (Mining / Plant & Other Infra) (to be specified)
		Markundi				
1285	Govt Land	Billi-Markundi	3066	0.026	ML	Mining
1286	Govt Land	Billi-Markundi	3069	0.013	ML	Mining
1287	Govt Land	Billi-Markundi	3072	0.075	ML	Mining
1288	Govt Land	Billi-Markundi	3073	0.013	ML	Mining
1289	Govt Land	Billi-Markundi	3074	0.013	ML	Mining
1290	Govt Land	Billi-Markundi	3075	0.007	ML	Mining
1291	Govt Land	Billi-Markundi	3076	0.007	ML	Mining
1292	Govt Land	Billi-Markundi	3080	0.443	ML	Mining
1293	Govt Land	Billi-Markundi	3121	0.099	ML	Mining
1294	Govt Land	Padrach	1699	0.012	ML	Mining
1295	Govt Land	Padrach	1701	0.006	ML	Mining
1296	Govt Land	Padrach	1702	0.101	ML	Mining
1297	Govt Land	Padrach	1703	0.253	ML	Mining
1298	Govt Land	Padrach	1704	0.013	ML	Mining
1299	Govt Land	Padrach	1707/7	0.019	ML	Mining
1300	Govt Land	Padrach	2372	0.013	ML	Mining
1301	Govt Land	Padrach	2384 me	0.127	ML	Mining
1302	Govt Land	Padrach	2389	0.025	ML	Mining
1303	Govt Land	Padrach	2402 me	0.030	ML	Mining
1304	Govt Land	Padrach	2416	0.019	ML	Mining
1305	Govt Land	Padrach	2420	0.038	ML	Mining
1306	Govt Land	Padrach	2421	0.019	ML	Mining
1307	Govt Land	Padrach	2423	0.101	ML	Mining
1308	Govt Land	Padrach	2445	0.038	ML	Mining
1309	Govt Land	Padrach	2452 me	0.013	ML	Mining
1310	Govt Land	Padrach	2491 me	0.013	ML	Mining
1311	Govt Land	Padrach	2494/1 me	0.025	ML	Mining
1312	Govt Land	Padrach	2495	0.520	ML	Mining
1313	Govt Land	Padrach	2496	0.006	ML	Mining
1314	Govt Land	Padrach	2510	0.089	ML	Mining
1315	Govt Land	Padrach	2528	0.076	ML	Mining
1316	Govt Land	Padrach	2537	0.013	ML	Mining
1317	Govt Land	Padrach	2540 me	0.205	ML	Mining



Sl. No.	Type of Land (Purchased/Awarded/ Govt./Other(to be specified))	Village	Khasra No	Area (Ha)	Details of Mining Leases, against which acquired (if applicable)	Current Use (Mining / Plant & Other Infra) (to be specified)
1318	Govt Land	Padrach	2575 me	0.007	ML	Mining
1319	Govt Land	Ningha	211 Me	0.036	ML	Mining
1320	Govt Land	Ningha	225 Me	0.746	ML	Mining
1321	Govt Land	Ningha	612 Me	0.101	ML	Mining
1322	Govt Land	Ningha	609 Me	0.168	ML	Mining
1323	Govt Land	Ningha	610 Me	0.380	ML	Mining
1324	Govt Land	Ningha	622 Me	0.040	ML	Mining
1325	Govt Land	Ningha	626	0.100	ML	Mining
1326	Govt Land	Ningha	627	0.020	ML	Mining
1327	Govt Land	Ningha	629 Me	0.170	ML	Mining
1328	Govt Land	Ningha	635 Me	0.025	ML	Mining
1329	Govt Land	Ningha	638 Me	0.030	ML	Mining
1330	Govt Land	Ningha	666 Me	0.320	ML	Mining
1331	Govt Land	Ningha	608 Me	0.200	ML	Mining
1332	Govt Land	Ningha	629 Me	0.020	ML	Mining
1333	Govt Land	Ningha	635 Me	0.445	ML	Mining
1334	Govt Land	Ningha	638 Me	0.659	ML	Mining
1335	Through Bid of UPSCCL	Billi-Markundi	2659 ga	0.822	Outside of Lease	Plant & Other Infra
1336	Through Bid of UPSCCL	Billi-Markundi	2667 kha	0.367	Outside of Lease	Plant & Other Infra
1337	Through Bid of UPSCCL	Billi-Markundi	2670 kha	0.202	Outside of Lease	Plant & Other Infra
1338	Through Bid of UPSCCL	Billi-Markundi	2673 kha	0.063	Outside of Lease	Plant & Other Infra
1339	Through Bid of UPSCCL	Billi-Markundi	2674 ka	0.291	Outside of Lease	Plant & Other Infra
1340	Through Bid of UPSCCL	Billi-Markundi	7899	0.316	Outside of Lease	Mining
1341	Through Bid of UPSCCL	Kota	970 kha	0.470	Outside of Lease	Plant & Other Infra
1342	Through Bid of UPSCCL	Kota	973 ka	0.170	Outside of Lease	Plant & Other Infra
1343	Through Bid of UPSCCL	Kota	974 ka	0.043	Outside of Lease	Plant & Other Infra
1344	Through Bid of UPSCCL	Kota	975 ka	0.053	Outside of Lease	Plant & Other Infra
1345	Through Bid of UPSCCL	Kota	976 kha	0.114	Outside of Lease	Plant & Other Infra
1346	Through Bid of UPSCCL	Kota	980 kha	0.122	Outside of Lease	Plant & Other Infra
1347	Through Bid of UPSCCL	Kota	981 ka	0.160	Outside of Lease	Plant & Other Infra



Sl. No.	Type of Land (Purchased/Awarded/ Govt./Other(to be specified))	Village	Khasra No	Area (Ha)	Details of Mining Leases, against which acquired (if applicable)	Current Use (Mining / Plant & Other Infra) (to be specified)
1348	Through Bid of UPSCCL	Kota	982	0.303	Outside of Lease	Plant & Other Infra
1349	Through Bid of UPSCCL	Chopan	1704	0.708	Outside of Lease	Plant & Other Infra
1350	Through Bid of UPSCCL	Chopan	1702 kha	0.126	Outside of Lease	Plant & Other Infra
			Mining	581.753		
			Plant & Infra	387.607		
			GRAND TOTAL	969.36		



## Tanda

SL. NO.	Type of Land (Purchased/Awarded/ Govt. /Other(to be specified))	Village	Khasra No	Area (Ha)	Regn No.
1	Purchased	Kanauda	170	0.3100	1,813
2	Purchased	Kanauda	173	0.2430	1,817
3	Purchased	Kanauda	176	0.6620	1,815
4	Purchased	Kanauda	188	0.3580	1,818
5	Purchased	Kanauda	171	0.6230	1,814
6	Purchased	Kanauda	267	0.2200	1,882
7	Purchased	Kanauda	267	0.2200	1,883
8	Purchased	Kanauda	266	0.3790	1,897
9		Kanauda	172	0.0110	awarded vide SDM order no 6 dt 18.12.2002
10		Kanauda	175	0.0080	awarded vide SDM order no 6 dt 18.12.2002
11		Kanauda	177	0.0230	awarded vide SDM order no 6 dt 18.12.2002
12		Kanauda	189Mi	0.0420	awarded vide SDM order no 6 dt 18.12.2002
13		Kanauda	179	0.0190	awarded vide SDM order no 6 dt 18.12.2002
14		Kanauda	182	0.0090	awarded vide SDM order no 6 dt 18.12.2002
15		Kanauda	185	0.0070	awarded vide SDM order no 6 dt 18.12.2002
16	Purchased	Kanauda	187	0.1320	1,895
17	Purchased	Kanauda	184	0.4790	1,894
18	Purchased	Kanauda	174	0.2790	1,907
19	Purchased	Kanauda	183	0.0540	1,916
20	Purchased	Kanauda	181	0.3340	1,945
21	Purchased	Kanauda	178	0.3410	
22	Purchased	Kanauda	186	0.1680	1,878
23	Purchased	Behra	32	0.5400	1,896
24	Purchased	Behra	142	0.5230	1,816
25	Purchased	Behra	209K	0.3565	1,865
26		Behra	37	0.0220	awarded vide SDM order no 5 dt 18.12.2002
27		Behra	141	0.0110	awarded vide SDM order no 5 dt 18.12.2002
28		Behra	144	0.0130	awarded vide SDM order no 5 dt 18.12.2002
29	Purchased	Behra	143	0.5230	1,873
30	Purchased	Behra	40	0.1870	1,875
31	Purchased	Behra	35	0.3070	1,864
32	Purchased	Behra	35		1,863



SL. NO.	Type of Land (Purchased/Awarded/ Govt. /Other(to be specified))	Village	Khasra No	Area (Ha)	Regn No.
33	Purchased	Behra	35		1,862
34	Purchased	Behra	33	0.0680	1,908
35	Purchased	Behra	33	0.0680	
36	Purchased	Behra	34	0.1860	
37	Purchased	Behra	41	0.4760	2,773
38	Purchased	Behra	41	0.2380	2,952
39	Purchased	Behra	41	0.1590	2,774
			<b>TOTAL</b>	<b>8.5985</b>	

### Sikandrabad

Sl.No.	Type of Land (Purchased/Awarded/ Govt. /Other(to be specified))	Village	Khasra No	Area (Ha)
1	Lease from UPSIDC		Plot 19	3.304
2	Lease from UPSIDC		Plot 20	4.322
3	Purchased	Sanwali	408M	0.273
4	Purchased	Sanwali	408M	0.218
5	Purchased	Sanwali	411	0.353
6	Purchased	Sanwali	411	0.006
7	Purchased	Sanwali	411	0.179
	<b>Total</b>			<b>8.654</b>





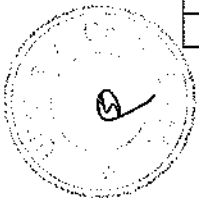
**Details of land already acquired**

**Plant Name: Jaypee Bela Plant**

Sl. No.	Type of Land (Purchased/ Awarded/ Govt. /Other(to be specified))	Village	Khasra No	Area (Ha)	Area O/S ML (Ha)	ML / PL (If applicable)	Current Use (Mining / Plant / Rly Siding / Township / Others (to be specified))
	Purchased	Sonra	161	0.113		ML	MINING
	Purchased		162	1.392	0.202	ML	MINING
	Purchased		137	0.162		ML	MINING
	Purchased		138	0.049		ML	MINING
	Purchased		139	0.709		ML	MINING
	Purchased		136	0.478		ML	MINING
	Purchased		149	3.124		ML	MINING
	Purchased		149	4.047	1.702	ML	MINING
	Purchased		149	4.047		ML	MINING
	Purchased		136P	0.057		ML	MINING
	Purchased		149	1.619		ML	MINING
	Purchased		149	2.023		ML	MINING
	Purchased		149	2.023		ML	MINING
	Purchased		132		0.255	ML	MINING
	Purchased		149P	3.642		ML	MINING
	Purchased		149	3.630		ML	MINING
	Purchased		136	0.028		ML	MINING
	Purchased					ML	MINING
	Purchased		145	1.052		ML	MINING
	Purchased		136	0.085		ML	MINING
	Purchased		154		0.198	ML	MINING
	Purchased		155	0.024		ML	MINING
	Purchased		156	0.120		ML	MINING
	Purchased		157		0.006	ML	MINING
	Purchased		156	0.149		ML	MINING
	Purchased		157		0.009	ML	MINING
	Purchased		159	0.128	0.625	ML	MINING
	Purchased		160	0.065		ML	MINING
	Purchased	149P	4.452		ML	MINING	
	Purchased	149	0.951		ML	MINING	
	Purchased	157		0.007	ML	MINING	
	Purchased	156	0.149		ML	MINING	
	Purchased	156	0.120		ML	MINING	
	Purchased	157		0.006	ML	MINING	
	Purchased	156	0.160		ML	MINING	
	Purchased	157		0.009	ML	MINING	
	Purchased	156	0.049		ML	MINING	
	Purchased	154		0.099	ML	MINING	
	Purchased	155	0.013		ML	MINING	
	Purchased		166 168	1.161		ML	MINING
	Purchased		166 168	5.767		ML	MINING
	Purchased		166 168	5.767		ML	MINING
	Purchased		166 168	5.767		ML	MINING



Sl. No.	Type of Land (Purchased/ Awarded/ Govt. /Other(to be specified))	Village	Khasra No	Area (Ha)	Area O/S ML (Ha)	ML / PL (If applicable)	Current Use (Mining / Plant / Rly Siding / Township / Others (to be specified))
	Purchased		166 168	5.767		ML	MINING
	Purchased		150/2	0.809		ML	MINING
	Purchased		150/1	3.120		ML	MINING
	Purchased		150/1	0.036		ML	MINING
	Purchased	Madheypur	753/2	1.400		ML	MINING
	Purchased		752/2		0.700	ML	MINING
	Purchased		753/3	0.600		ML	MINING
	Purchased		858	0.259		ML	MINING
	Purchased		861	0.348		ML	MINING
	Purchased		867	1.068		ML	MINING
	Purchased		868	1.465		ML	MINING
	Purchased		869	0.178		ML	MINING
	Purchased		870	0.454		ML	MINING
	Purchased		884	1.376		ML	MINING
	Purchased		642/2	0.101		ML	MINING
	Purchased	Bajnath	25	0.183	0.015	ML	MINING
	Purchased					ML	MINING
	Purchased		29	0.522		ML	MINING
	Purchased					ML	MINING
	Purchased		30	0.073		ML	MINING
	Purchased		34	0.781		ML	MINING
	Purchased		35	0.688		ML	MINING
	Purchased		35	0.684		ML	MINING
	Purchased		36	0.474		ML	MINING
	Purchased		48	0.660		ML	MINING
	Purchased		37	0.145	0.033	ML	MINING
	Purchased		50	1.595	0.299	ML	MINING
	Purchased		53	0.130		ML	MINING
	Purchased		37	0.088		ML	MINING
	Purchased		50	0.947		ML	MINING
	Purchased		53	0.065		ML	MINING
	Purchased		37	0.045		ML	MINING
	Purchased		50	0.473		ML	MINING
	Purchased		53	0.032		ML	MINING
	Purchased		37	0.045		ML	MINING
	Purchased		50	0.473		ML	MINING
	Purchased		53	0.032		ML	MINING
	Purchased		37	0.089		ML	MINING
	Purchased		50	0.947		ML	MINING
	Purchased		53	0.065		ML	MINING
	Purchased		38	0.814		ML	MINING
	Purchased		49	0.223		ML	MINING
	Purchased		55	0.623		ML	MINING
	Purchased		57	0.060	0.361	ML	MINING
	Purchased		688	2.614		ML	MINING
	Purchased		692	0.295		ML	MINING
	Purchased		49	0.117		ML	MINING



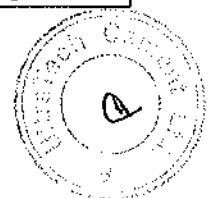
Sl. No.	Type of Land (Purchased/Awarded/Govt./Other(to be specified))	Village	Khasra No	Area (Ha)	Area O/S ML (Ha)	ML/ PL (If applicable)	Current Use (Mining / Plant / Rly Siding / Township / Others (to be specified))
	Purchased		55	0.328		ML	MINING
	Purchased		57	0.214		ML	MINING
	Purchased		688	1.360		ML	MINING
	Purchased		692	0.154		ML	MINING
	Purchased		51		0.035	ML	MINING
	Purchased		52		0.319	ML	MINING
	Purchased		49	0.048		ML	MINING
	Purchased		55	0.137		ML	MINING
	Purchased		57	0.089		ML	MINING
	Purchased		688	0.567		ML	MINING
	Purchased		692	0.065		ML	MINING
	Purchased		51		0.034	ML	MINING
	Purchased		52		0.320	ML	MINING
	Purchased		698/2	0.809	0.320	ML	MINING
	Purchased		698/1	3.861		ML	MINING
	Purchased		698/3	0.809		ML	MINING
	Purchased		12	0.486		ML	MINING
	Purchased		13	0.858		ML	MINING
	Purchased		14	0.109		ML	MINING
	Purchased		15	0.534		ML	MINING
	Purchased		17	0.344		ML	MINING
	Purchased		111		0.178	ML	MINING
	Purchased		112		0.032	ML	MINING
	Purchased		39/2	1.028		ML	MINING
	Purchased		42/2	0.207		ML	MINING
	Purchased		39/1	1.031		ML	MINING
	Purchased		42/1	0.202		ML	MINING
	Purchased		98		0.247	ML	MINING
	Purchased		99		0.142	ML	MINING
	Purchased		100		0.036	ML	MINING
	Purchased		7/1/2		0.006	ML	MINING
	Purchased		7/1/3		0.006	ML	MINING
	Purchased		7/1/1		0.006	ML	MINING
	Purchased		7/1/4		0.006	ML	MINING
	Purchased		23/1		0.111	ML	MINING
	Purchased		24/1		0.062	ML	MINING
	Purchased		115/1		0.005	ML	MINING
	Purchased		23/3		0.110	ML	MINING
	Purchased		24/3		0.062	ML	MINING
	Purchased		116/2		0.005	ML	MINING
	Purchased		23/2		0.110	ML	MINING
	Purchased		24/2		0.062	ML	MINING
	Purchased		115/2		0.003	ML	MINING
	Purchased		116/2		0.003	ML	MINING
	Purchased	Narora	111P	6.012		ML	MINING
	Purchased		111P	6.012		ML	MINING
	Purchased		111P	1.140	0.074	ML	MINING



Sl. No.	Type of Land (Purchased/ Awarded/ Govt. /Other(to be specified))	Village	Khasra No	Area (Ha)	Area O/S ML (Ha)	ML / PL (If applicable)	Current Use (Mining / Plant / Rly Siding / Township / Others (to be specified))
	Purchased		122		0.117	ML	MINING
	Purchased		124		0.150	ML	MINING
	Purchased		125		0.146	ML	MINING
	Purchased		123		0.121	ML	MINING
	Purchased	Madheypur	879/1	0.344		ML	MINING
	Purchased		880/1	0.292		ML	MINING
	Purchased		881/1/1	1.927	0.004	ML	MINING
	Purchased		881/1	0.324		ML	MINING
	Purchased		881/1	0.320		ML	MINING
	Purchased	Khamariya	151	0.817		ML	MINING
	Purchased		153/2		0.028	ML	MINING
	Purchased		206	2.428		ML	MINING
	Purchased	Hinoti	15	2.938		ML	MINING
	Purchased		15/3	1.469		ML	MINING
	Purchased		15/1	0.735		ML	MINING
	Purchased		16/1	0.405		ML	MINING
	Purchased		16/2	0.405		ML	MINING
	Purchased		16/3	0.405		ML	MINING
	Purchased		17	1.372		ML	MINING
	Purchased		19	3.537	0.040	ML	MINING
	Purchased		21		0.069	ML	MINING
	Purchased		28/2	0.023		ML	MINING
	Purchased		29/2	0.443		ML	MINING
	Purchased		28/3	0.023		ML	MINING
	Purchased		29/3	0.443		ML	MINING
	Purchased		28/1	0.023		ML	MINING
	Purchased		29/1	0.444		ML	MINING
	Purchased		28/4	0.024		ML	MINING
	Purchased		29/4	0.443		ML	MINING
	Purchased		30/3	0.017		ML	MINING
	Purchased		31/3	0.339		ML	MINING
	Purchased		30/2	0.018		ML	MINING
	Purchased		31/2	0.338		ML	MINING
	Purchased		30/1	0.018		ML	MINING
	Purchased		31/1	0.338		ML	MINING
	Purchased		45	0.061		ML	MINING
	Purchased		49	2.521		ML	MINING
	Purchased					ML	MINING
	Purchased		52	3.500	0.049	ML	MINING
	Purchased					ML	MINING
	Purchased		57	1.073		ML	MINING
	Purchased		58	0.445		ML	MINING
	Purchased		60 P	0.222		ML	MINING
	Purchased		60 P	0.219		ML	MINING
	Purchased		61	2.965	0.304	ML	MINING
	Purchased	Sonra	32/5Kha	2.663		ML	MINING
	Purchased		37		0.700	ML	MINING



Sl. No.	Type of Land (Purchased/ Awarded/ Govt. /Other(to be specified))	Village	Khasra No	Area (Ha)	Area O/S ML (Ha)	ML / PL (If applicable)	Current Use (Mining / Plant / Rly Siding / Township / Others (to be specified))
	Purchased		164		0.388	ML	MINING
	Purchased		165	3.000	5.547	ML	MINING
	Purchased		163		3.137	ML	MINING
	Purchased		153P	0.405		ML	MINING
	Purchased		153P	0.405		ML	MINING
	Purchased		153P	0.405		ML	MINING
	Purchased		153P	0.405		ML	MINING
	Purchased		153P	0.405		ML	MINING
	Purchased	Bajnath	18	0.802		ML	MINING
	Purchased					ML	MINING
	Purchased		114		0.158	ML	MINING
	Purchased		127	0.688		ML	MINING
	Purchased		128	0.109		ML	MINING
	Purchased					ML	MINING
	Purchased	Bajnath	19	0.206		ML	MINING
	Purchased	Bajnath	21	0.049		ML	MINING
	Purchased		20/1617	0.202		ML	MINING
	Purchased	Bajnath	20/1617	0.203		ML	MINING
	Purchased		21	0.052		ML	MINING
	Purchased	Bajnath	125	0.640		ML	MINING
	Purchased	Bajnath	126	0.777		ML	MINING
	Purchased	Bajnath	137	0.105		ML	MINING
	Purchased		139	1.327		ML	MINING
	Purchased		145	0.725		ML	MINING
	Purchased	Bajnath	146	0.012		ML	MINING
	Purchased		147	0.277	0.010	ML	MINING
	Purchased	Hinoti	26	0.105		ML	MINING
	Purchased		37	0.947		ML	MINING
	Purchased		38	1.368		ML	MINING
	Purchased					ML	MINING
	Purchased		27/1	0.269		ML	MINING
	Purchased		27/2	0.269		ML	MINING
	Purchased		27/3	0.269		ML	MINING
	Purchased		27/4	0.269		ML	MINING
	Purchased		27/5	1.076		ML	MINING
	Purchased		33	0.089		ML	MINING
	Purchased		34	2.023		ML	MINING
	Purchased	SONRA	20	0.024		ML	MINING
	Purchased		21	0.372		ML	MINING
	Purchased		22	2.485		ML	MINING
	Purchased					ML	MINING
	Purchased		88P	0.659		ML	MINING
	Purchased		89P	0.202		ML	MINING
	Purchased		88	0.660		ML	MINING
	Purchased		91	0.408		ML	MINING
	Purchased		165	0.918		ML	MINING
	Purchased	Narora	127	0.690	0.004	ML	MINING



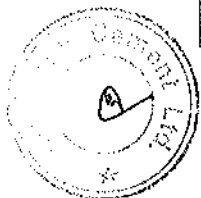
Sl. No.	Type of Land (Purchased/ Awarded/ Govt. /Other (to be specified))	Village	Khasra No	Area (Ha)	Area O/S ML (Ha)	ML / PL (If applicable)	Current Use (Mining / Plant / Rly Siding / Township / Others (to be specified))
	Purchased	Hinoti	1/1	1.036		ML	MINING
	Purchased		3/1	0.405		ML	MINING
	Purchased		1/2	1.036		ML	MINING
	Purchased		3/2	0.408		ML	MINING
	Purchased		2/2	0.016		ML	MINING
	Purchased		4/2	0.073		ML	MINING
	Purchased		5/2	0.344		ML	MINING
	Purchased		6	0.854		ML	MINING
	Purchased		8	0.206		ML	MINING
	Purchased	9	0.045		ML	MINING	
	Purchased	Sonra	23/2	0.105		ML	MINING
	Purchased		24/2	2.023		ML	MINING
	Purchased	Narora	17	0.543		ML	MINING
	Purchased		30	0.412		ML	MINING
	Purchased		31	0.563		ML	MINING
	Purchased		32	0.158		ML	MINING
	Purchased		38	1.161		ML	MINING
	Purchased		84	0.081	0.008	ML	MINING
	Purchased		87	1.312		ML	MINING
	Purchased		93	1.602		ML	MINING
	Purchased		94	0.595		ML	MINING
	Purchased		98	1.485		ML	MINING
	Purchased		99	1.542		ML	MINING
	Purchased		102	0.938		ML	MINING
	Purchased		144/2	0.259		ML	MINING
	Purchased		147/1	0.069		ML	MINING
	Purchased		148/2	0.898		ML	MINING
	Purchased		2		0.522	ML	MINING
	Purchased		3/9		0.271	ML	MINING
	Purchased		5/1		0.275	ML	MINING
	Purchased		7/2	0.065	0.065	ML	MINING
	Purchased		120/9		0.070	ML	MINING
	Purchased		83/2	0.405		ML	MINING
	Purchased		88/6		0.303	ML	MINING
	Purchased		89/5	0.761		ML	MINING
	Purchased		90/2	0.464		ML	MINING
	Purchased		90/1	0.309		ML	MINING
	Purchased		103	0.441		ML	MINING
	Purchased	126		0.065	ML	MINING	
	Purchased	100/1	0.255		ML	MINING	
	Purchased	100/2	0.255		ML	MINING	
	Purchased	100/3	0.255		ML	MINING	
	Purchased	101/1	0.109		ML	MINING	
	Purchased	101/2	0.109		ML	MINING	
	Purchased	101/3	0.109		ML	MINING	
	Purchased	110/1	0.142		ML	MINING	
	Purchased	110/2	0.142		ML	MINING	



Sl. No.	Type of Land (Purchased/ Awarded/ Govt. /Other(to be specified))	Village	Khasra No	Area (Ha)	Area O/S ML (Ha)	ML / PL (If applicable)	Current Use (Mining / Plant / Rly Siding / Township / Others (to be specified))
	Purchased		110/3	0.142		ML	MINING
	Purchased		112/1	0.299		ML	MINING
	Purchased		112/2	0.304		ML	MINING
	Purchased		112/4	0.304		ML	MINING
	Purchased		112/6	0.204	0.100	ML	MINING
	Purchased		113/1	0.474		ML	MINING
	Purchased		113/2	0.474		ML	MINING
	Purchased		113/3	0.470		ML	MINING
	Purchased		113/5	0.474		ML	MINING
	Purchased		114/1	0.032		ML	MINING
	Purchased		114/2	0.032		ML	MINING
	Purchased		114/3	0.032		ML	MINING
	Purchased		117/1		0.069	ML	MINING
	Purchased		117/2		0.069	ML	MINING
	Purchased		117/3		0.065	ML	MINING
	Purchased		117/5		0.065	ML	MINING
	Purchased		118/1		0.085	ML	MINING
	Purchased		118/2		0.085	ML	MINING
	Purchased		118/3		0.085	ML	MINING
	Purchased		118/5		0.085	ML	MINING
	Purchased		112/3	0.304		ML	MINING
	Purchased		113/4	0.474		ML	MINING
	Purchased		114/4	0.032		ML	MINING
	Purchased		114/5	0.032		ML	MINING
	Purchased		117/4	0.065	0.065	ML	MINING
	Purchased		118/4	0.081	0.081	ML	MINING
	Purchased		112/5	0.299		ML	MINING
	Purchased		113/6	0.470		ML	MINING
	Purchased		114/6	0.036		ML	MINING
	Purchased		117/6		0.069	ML	MINING
	Purchased		118/5		0.085	ML	MINING
	Purchased		100 P	0.251		ML	MINING
	Purchased		101 P	0.109		ML	MINING
	Purchased		110 P	0.142		ML	MINING
	Purchased		100 P	0.255		ML	MINING
	Purchased		101 P	0.105		ML	MINING
	Purchased		110 P	0.142		ML	MINING
	Purchased		100 P	0.255		ML	MINING
	Purchased		101 P	0.109		ML	MINING
	Purchased		110 P	0.142		ML	MINING
	Purchased		130/2	1.365		ML	MINING
	Purchased		132/2	0.059		ML	MINING
	Purchased		133/2	0.870		ML	MINING
	Purchased		129/2	0.036		ML	MINING
	Purchased		130/1/2	0.015	0.208	ML	MINING
	Purchased		132/1/2	0.006		ML	MINING
	Purchased		133/1/2	0.200		ML	MINING

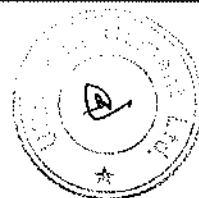


Sl. No.	Type of Land (Purchased/ Awarded/ Govt. /Other(to be specified))	Village	Khasra No	Area (Ha)	Area O/S ML (Ha)	ML / PL (If applicable)	Current Use (Mining / Plant / Rly Siding / Township / Others (to be specified))
	Purchased		134/2	0.377		ML	MINING
	Purchased		129/3	0.036		ML	MINING
	Purchased		130/3	0.253		ML	MINING
	Purchased		131/2	0.925		ML	MINING
	Purchased		129/6	0.020		ML	MINING
	Purchased		130/5	0.242		ML	MINING
	Purchased		131/5	0.367		ML	MINING
	Purchased		132/4	0.003		ML	MINING
	Purchased		133/4	0.213		ML	MINING
	Purchased		134/4	0.565		ML	MINING
	Purchased		129/4	0.070		ML	MINING
	Purchased		130/2	0.736		ML	MINING
	Purchased		131/3	1.496		ML	MINING
	Purchased		141/1/1	0.202		ML	MINING
	Purchased		6/2		0.299	ML	MINING
	Purchased		141/2	1.215		ML	MINING
	Purchased		141/3	0.490		ML	MINING
	Purchased		141/1/2	0.202		ML	MINING
	Purchased		150	0.198		ML	MINING
	Purchased		151	0.089		ML	MINING
	Purchased		152/1	3.822		ML	MINING
	Purchased		152/2	4.523		ML	MINING
	Purchased		153	0.028		ML	MINING
	Purchased		162		0.133	ML	MINING
	Purchased		163	0.202		ML	MINING
	Purchased		154	0.174		ML	MINING
	Purchased		155	0.061		ML	MINING
	Purchased		156	1.578		ML	MINING
	Purchased		164		0.607	ML	MINING
	Purchased		158/6	2.719		ML	MINING
	Purchased		160/6	0.255		ML	MINING
	Purchased		142	3.035		ML	MINING
	Purchased		166/1	0.142		ML	MINING
	Purchased		168	0.057		ML	MINING
	Purchased		169	1.978		ML	MINING
	Purchased		170	0.065		ML	MINING
	Purchased		171		1.659	ML	MINING
	Purchased		176/1	0.142		ML	MINING
	Purchased		176/2	0.142		ML	MINING
	Purchased		180/1	1.360		ML	MINING
	Purchased		180/2	1.360		ML	MINING
	Purchased		176/5	0.142		ML	MINING
	Purchased		176/6	0.142		ML	MINING
	Purchased		180/5	1.360		ML	MINING
	Purchased		180/6	1.360		ML	MINING
	Purchased		172		2.776	ML	MINING
	Purchased		173		0.283	ML	MINING





Sl. No.	Type of Land (Purchased/Awarded/Govt./Other(to be specified))	Village	Khasra No	Area (Ha)	Area O/S ML (Ha)	ML / PL (If applicable)	Current Use (Mining / Plant / Rly Siding / Township / Others (to be specified))
	Purchased		174		3.213	ML	MINING
	Purchased		175		1.323	ML	MINING
	Purchased	Sonra	129	0.040		-	PLANT & OTHER INFRA
	Purchased		169/2	0.101		-	PLANT & OTHER INFRA
	Purchased		127	0.150		-	PLANT & OTHER INFRA
	Purchased		132	0.127		-	PLANT & OTHER INFRA
	Purchased		133	3.760		-	PLANT & OTHER INFRA
	Purchased		133	1.214		-	PLANT & OTHER INFRA
	Purchased		133	0.426		-	PLANT & OTHER INFRA
	Purchased		150	2.805		-	PLANT & OTHER INFRA
	Purchased		150	3.304		-	PLANT & OTHER INFRA
	Purchased		128	0.287		-	PLANT & OTHER INFRA
	Purchased	Madheypur	685/2	2.100		-	PLANT & OTHER INFRA
	Purchased		685/2	2.100		-	PLANT & OTHER INFRA
	Purchased		685/1	1.012		-	PLANT & OTHER INFRA
	Purchased		642/2	0.101		-	PLANT & OTHER INFRA
	Purchased		683	0.226		-	PLANT & OTHER INFRA
	Purchased		684	0.915		-	PLANT & OTHER INFRA
	Purchased		637	0.158		-	PLANT & OTHER INFRA
	Purchased		638	1.214		-	PLANT & OTHER INFRA
	Purchased		641	0.109		-	PLANT & OTHER INFRA
	Purchased		643	1.854		-	PLANT & OTHER INFRA
	Purchased		750/1	0.255		-	PLANT & OTHER INFRA
	Purchased		750/2	0.255		-	PLANT & OTHER INFRA
	Purchased		750/3	0.251		-	PLANT & OTHER INFRA



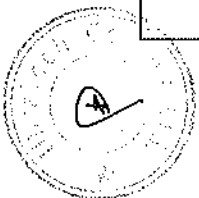
Sl. No.	Type of Land (Purchased/ Awarded/ Govt. /Other(to be specified))	Village	Khasra No	Area (Ha)	Area O/S ML (Ha)	ML / PL (If applicable)	Current Use (Mining / Plant / Rly Siding / Township / Others (to be specified))
	Purchased		750/4	0.251		-	PLANT & OTHER INFRA
	Purchased		649	1.492		-	PLANT & OTHER INFRA
	Purchased		646	0.567		-	PLANT & OTHER INFRA
	Purchased		649	1.664		-	PLANT & OTHER INFRA
	Purchased		740	0.129		-	PLANT & OTHER INFRA
	Purchased		742	0.097		-	PLANT & OTHER INFRA
	Purchased		743	0.097		-	PLANT & OTHER INFRA
	Purchased		650	0.567		-	PLANT & OTHER INFRA
	Purchased		651/2	0.146		-	PLANT & OTHER INFRA
	Purchased		653/2/1	1.311		-	PLANT & OTHER INFRA
	Purchased		751/1	0.809		-	PLANT & OTHER INFRA
	Purchased		751/2Kha	0.809		-	PLANT & OTHER INFRA
	Purchased		748	0.567		-	PLANT & OTHER INFRA
	Purchased		688/2 Kha	0.164		-	PLANT & OTHER INFRA
	Purchased		688/2Ka	0.245		-	PLANT & OTHER INFRA
	Purchased		696/2	0.296		-	PLANT & OTHER INFRA
	Purchased		696/4	0.299		-	PLANT & OTHER INFRA
	Purchased		647/1	0.291		-	PLANT & OTHER INFRA
	Purchased		647/2	0.295		-	PLANT & OTHER INFRA
	Purchased		689	0.478		-	PLANT & OTHER INFRA
	Purchased		739	0.130		-	PLANT & OTHER INFRA
	Purchased	Sonra	129	0.045			PLANT & OTHER INFRA
	Purchased		128	1.106			PLANT & OTHER INFRA
	Purchased		130	0.214			PLANT & OTHER INFRA



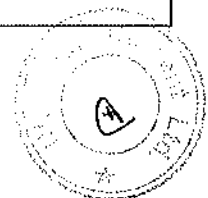
Sl. No.	Type of Land (Purchased/ Awarded/ Govt. /Other(to be specified))	Village	Khasra No	Area (Ha)	Area O/S ML (Ha)	ML / PL (If applicable)	Current Use (Mining / Plant / Rly Siding / Township / Others (to be specified))
	Purchased		132	0.128			PLANT & OTHER INFRA
	Purchased		133	0.788			PLANT & OTHER INFRA
	Purchased		133	1.215			PLANT & OTHER INFRA
	Purchased		134	0.174			PLANT & OTHER INFRA
	Purchased		135	0.599			PLANT & OTHER INFRA
	Purchased		141	0.049			PLANT & OTHER INFRA
	Purchased		140	4.492			PLANT & OTHER INFRA
	Purchased		142	2.210			PLANT & OTHER INFRA
	Purchased		142	1.214			PLANT & OTHER INFRA
	Purchased		142	1.154			PLANT & OTHER INFRA
	Purchased		143	0.202			PLANT & OTHER INFRA
	Purchased		143	2.036			PLANT & OTHER INFRA
	Purchased	Madheypur	638	0.809			PLANT & OTHER INFRA
	Purchased		649	0.562			PLANT & OTHER INFRA
	Purchased		649	2.226			PLANT & OTHER INFRA
	Purchased		341/2	0.101			PLANT & OTHER INFRA
	Purchased		342/5	0.769			PLANT & OTHER INFRA
	Purchased		341/3	0.036			PLANT & OTHER INFRA
	Purchased		342/5	0.251			PLANT & OTHER INFRA
	Purchased		349/1	0.332			PLANT & OTHER INFRA
	Purchased		350	0.113			PLANT & OTHER INFRA
	Purchased		339	1.753			PLANT & OTHER INFRA
	Purchased		446	0.312			PLANT & OTHER INFRA
	Purchased		658	0.773			PLANT & OTHER INFRA



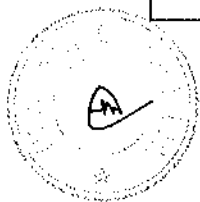
Sl. No.	Type of Land (Purchased/Awarded/Govt./Other(to be specified))	Village	Khasra No	Area (Ha)	Area O/S ML (Ha)	ML / PL (if applicable)	Current Use (Mining / Plant / Rly Siding / Township / Others (to be specified))
	Purchased		663	0.069			PLANT & OTHER INFRA
	Purchased		213	0.049			PLANT & OTHER INFRA
	Purchased		214	2.502			PLANT & OTHER INFRA
	Purchased		351/1	0.045			PLANT & OTHER INFRA
	Purchased		352/1	0.150			PLANT & OTHER INFRA
	Purchased		351/2	0.045			PLANT & OTHER INFRA
	Purchased		352/2	0.154			PLANT & OTHER INFRA
	Purchased		661	0.437			PLANT & OTHER INFRA
	Purchased		648/1	0.057			PLANT & OTHER INFRA
	Purchased		659/2	0.302			PLANT & OTHER INFRA
	Purchased		506/1	0.113			PLANT & OTHER INFRA
	Purchased		507/1	0.021			PLANT & OTHER INFRA
	Purchased		506/3	0.075			PLANT & OTHER INFRA
	Purchased		507/3	0.010			PLANT & OTHER INFRA
	Purchased		508/1	0.547			PLANT & OTHER INFRA
	Purchased		509/1	0.097			PLANT & OTHER INFRA
	Purchased		510/1	0.129			PLANT & OTHER INFRA
	Purchased	Sonra	128	1.913			PLANT & OTHER INFRA
	Purchased		130	0.049			PLANT & OTHER INFRA
	Purchased		142	0.060			PLANT & OTHER INFRA
	Purchased		143	0.303			PLANT & OTHER INFRA
	Purchased	Chhijwar	515/2	0.437			PLANT & OTHER INFRA
	Purchased		515/2	0.437			PLANT & OTHER INFRA
	Purchased		510/1	0.004			PLANT & OTHER INFRA



Sl. No.	Type of Land (Purchased/ Awarded/ Govt. /Other (to be specified))	Village	Khasra No	Area (Ha)	Area O/S ML (Ha)	ML / PL (If applicable)	Current Use (Mining / Plant / Rly Siding / Township / Others (to be specified))
	Purchased		511/1	0.881			PLANT & OTHER INFRA
	Purchased		515/1/2	0.319			PLANT & OTHER INFRA
	Purchased		515/4/2	0.142			PLANT & OTHER INFRA
	Purchased		515/1/1	0.324			PLANT & OTHER INFRA
	Purchased		515/4/1	0.142			PLANT & OTHER INFRA
	Purchased		512	0.049			PLANT & OTHER INFRA
	Purchased		513	1.036			PLANT & OTHER INFRA
	Purchased	Bajnath	695	0.028		ML APPLIED	
	Purchased		696	0.579		ML APPLIED	
	Purchased	Khamariya	158	1.319		ML APPLIED	
	Purchased		181	0.118		ML APPLIED	
	Purchased		182	0.299		ML APPLIED	
	Purchased		229	1.133		ML APPLIED	
	Purchased	Bajnath	238	0.692		ML APPLIED	
	Purchased	Bajnath	217	0.454		ML APPLIED	
	Purchased	Bajnath	221	0.364		ML APPLIED	
	Purchased	Bajnath	166/1	0.292		ML APPLIED	
	Purchased		167/1	0.015		ML APPLIED	
	Purchased		166/2	0.292		ML APPLIED	
	Purchased		167/2	0.015		ML APPLIED	
	Purchased		310	0.397		ML APPLIED	
	Purchased		373	0.247		ML APPLIED	
	Purchased		306/2	0.073		ML APPLIED	
	Purchased		314/2	0.037		ML APPLIED	



Sl. No.	Type of Land (Purchased/ Awarded/ Govt. /Other(to be specified))	Village	Khasra No	Area (Ha)	Area O/S ML (Ha)	ML / PL (If applicable)	Current Use (Mining / Plant / Rly Siding / Township / Others (to be specified))
	Purchased		315/2	0.369		ML APPLIED	
	Purchased		275	0.983		ML APPLIED	
	Purchased		276	0.036		ML APPLIED	
	Purchased		305	0.356		ML APPLIED	
	Purchased		220/2	0.364		ML APPLIED	
	Purchased		240/4	0.251		ML APPLIED	
	Purchased		393/1	0.046		ML APPLIED	
	Purchased		398/1	0.049		ML APPLIED	
	Purchased		399/1	0.327		ML APPLIED	
	Purchased		365/2	0.045		ML APPLIED	
	Purchased		378/2	0.330		ML APPLIED	
	Purchased		245	0.765		ML APPLIED	
	Purchased		283	1.602		ML APPLIED	
	Purchased		284	0.069		ML APPLIED	
	Purchased		285	0.113		ML APPLIED	
	Purchased		384	0.227		ML APPLIED	
	Purchased		385	0.040		ML APPLIED	
	Purchased		161	0.454		ML APPLIED	
	Purchased		422	0.614		ML APPLIED	
	Purchased	Hinoti	55	0.672		ML APPLIED	
	Purchased		53	0.093		ML APPLIED	
	Purchased		54	3.468		ML APPLIED	
	Purchased		62/1	0.284		ML APPLIED	
	Purchased		63/1	0.012		ML APPLIED	



Sl. No.	Type of Land (Purchased/ Awarded/ Govt. /Other(to be specified))	Village	Khasra No	Area (Ha)	Area O/S ML (Ha)	ML / PL (If applicable)	Current Use (Mining / Plant / Rly Siding / Township / Others (to be specified))
	Purchased		66/1	0.109		ML APPLIED	
	Purchased		63/2	0.020		ML APPLIED	
	Purchased		68/2	0.190		ML APPLIED	
	Purchased		72/2	0.073		ML APPLIED	
	Purchased		93	0.178		ML APPLIED	
	Purchased		66/3	0.114		ML APPLIED	
	Purchased		62/2	0.283		ML APPLIED	
	Purchased					ML APPLIED	
	Purchased		63/4	0.008		ML APPLIED	
	Purchased		67/2	0.093		ML APPLIED	
	Purchased		68/3	0.093		ML APPLIED	
	Purchased		72/3	0.037		ML APPLIED	
	Purchased		74/2	0.101		ML APPLIED	
	Purchased		75/3	0.020		ML APPLIED	
	Purchased		79/3	0.048		ML APPLIED	
	Purchased		80/3	0.021		ML APPLIED	
	Purchased		84/2	0.016		ML APPLIED	
	Purchased		85/2	0.133		ML APPLIED	
	Purchased		94/3	0.105		ML APPLIED	
	Purchased		95/2	0.126		ML APPLIED	
	Purchased		96/2	0.101		ML APPLIED	
	Purchased		97	0.166		ML APPLIED	
	Purchased		64	0.109		ML APPLIED	
	Purchased		63/3	0.020		ML APPLIED	

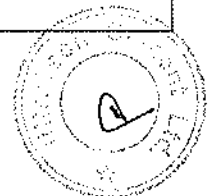


Sl. No.	Type of Land (Purchased/Awarded/Govt./Other(to be specified))	Village	Khasra No	Area (Ha)	Area O/S ML (Ha)	ML / PL (If applicable)	Current Use (Mining / Plant / Rly Siding / Township / Others (to be specified))
	Purchased		65	0.121		ML APPLIED	
	Purchased		91	0.032		ML APPLIED	
	Purchased		101/1	0.016		ML APPLIED	
	Purchased		127	0.231		ML APPLIED	
	Purchased		128	0.494		ML APPLIED	
	Purchased		198	0.287		ML APPLIED	
	Purchased		199	0.073		ML APPLIED	
	Purchased		200	0.458		ML APPLIED	
	Purchased		206/1	0.476		ML APPLIED	
	Purchased		206/2	0.103		ML APPLIED	
	Purchased		105/1	0.202		ML APPLIED	
	Purchased					ML APPLIED	
	Purchased		136/2	0.308		ML APPLIED	
	Purchased		56	0.817		ML APPLIED	
	Purchased		69	0.267		ML APPLIED	
	Purchased		70	0.275		ML APPLIED	
	Purchased		71	0.825		ML APPLIED	
	Purchased		173/2	0.109		ML APPLIED	
	Purchased		171/3	0.223		ML APPLIED	
	Purchased	Madheypur	757	0.438		ML APPLIED	
	Purchased		730	0.462		ML APPLIED	
	Purchased		872	0.166		ML APPLIED	
	Purchased		854/1	0.464		ML APPLIED	
	Purchased		538/3	0.473		ML APPLIED	

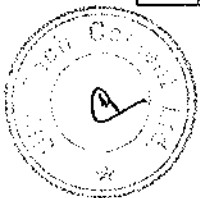




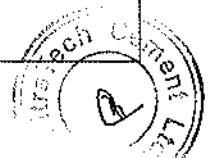
Sl. No.	Type of Land (Purchased/Awarded/Govt./Other(to be specified))	Village	Khasra No	Area (Ha)	Area O/S ML (Ha)	ML / PL (If applicable)	Current Use (Mining / Plant / Rly Siding / Township / Others (to be specified))
	Purchased		877/3	0.581		ML APPLIED	
	Purchased		877/6	0.097		ML APPLIED	
	Purchased		877/7	0.097		ML APPLIED	
	Purchased		877/5	0.097		ML APPLIED	
	Purchased		847/2		0.684		
	Purchased		848	0.934		ML APPLIED	
	Purchased		877/4	0.581		ML APPLIED	
	Purchased		521/5	0.500		ML APPLIED	
	Purchased		787	0.809		ML APPLIED	
	Purchased		768/3	0.086		ML APPLIED	
	Purchased		555/4Kha	0.202		ML APPLIED	
	Purchased		847/1		1.412		
	Purchased		878/2		0.983		
	Purchased		718/1		0.283		
	Purchased		719/1		0.020		
	Purchased		720/1		1.186		
	Purchased	Baheliya	19/5	0.134		ML APPLIED	
	Purchased	Baheliya	18/2	0.324		ML APPLIED	
	Purchased	CHHIJWAR	706	2.003		ML APPLIED	
	Purchased	Devra	1182	0.441		ML APPLIED	
	Purchased		1188	0.134		ML APPLIED	
	Purchased		1189/2	0.040		ML APPLIED	
	Purchased		1203	0.206		ML APPLIED	
	Purchased		1204	3.520		ML APPLIED	
	Purchased		1205/1		0.028	ML APPLIED	
	Purchased		1186	7.248		ML APPLIED	
	Purchased		1187	0.559		ML APPLIED	



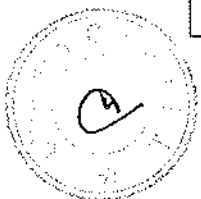
Sl. No.	Type of Land (Purchased/ Awarded/ Govt. /Other(to be specified))	Village	Khasra No	Area (Ha)	Area O/S ML (Ha)	ML / PL (If applicable)	Current Use (Mining / Plant / Rly Siding / Township / Others (to be specified))
	Purchased		1081/1210		0.073	ML APPLIED	
	Purchased		1178	0.384		ML APPLIED	
	Purchased		1180	3.427		ML APPLIED	
	Purchased		1181	0.109		ML APPLIED	
	Purchased		1180/1211		0.263	ML APPLIED	
	Purchased		1180/1212	0.028		ML APPLIED	
	Purchased		1205/2		0.081	ML APPLIED	
	Purchased		1119/1	0.927		ML APPLIED	
	Purchased		1155	0.134		ML APPLIED	
	Purchased		1156	0.121		ML APPLIED	
	Purchased		1157	3.715		ML APPLIED	
	Purchased		969/1Kha	0.857		ML APPLIED	
	Purchased		577/1	0.494		ML APPLIED	
	Purchased		1168/2	0.020		ML APPLIED	
	Purchased		1169/2	0.457		ML APPLIED	
	Purchased		1056/1	0.073		ML APPLIED	
	Purchased		1079/1Ka	0.506		ML APPLIED	
	Purchased		1191	1.578		ML APPLIED	
	Purchased		1192	0.089		ML APPLIED	
	Purchased		1193	0.073		ML APPLIED	
	Purchased		1172/2	0.065		ML APPLIED	
	Purchased		1175/1Ka	1.625		ML APPLIED	
	Purchased		1176/2	0.057		ML APPLIED	
	Purchased		1175/2	1.214		ML APPLIED	



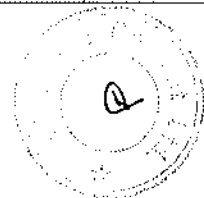
Sl. No.	Type of Land (Purchased/Awarded/Govt./Other(to be specified))	Village	Khasra No	Area (Ha)	Area O/S ML (Ha)	ML / PL (If applicable)	Current Use (Mining / Plant / Rly Siding / Township / Others (to be specified))
	Purchased		1166/1	0.648		ML APPLIED	
	Purchased		1166/2	0.648		ML APPLIED	
	Purchased		1167/1	0.044		ML APPLIED	
	Purchased		1167/2	0.045		ML APPLIED	
	Purchased		1171/1/1	0.274		ML APPLIED	
	Purchased		1171/2/1	0.274		ML APPLIED	
	Purchased		566/4/2	0.405		ML APPLIED	
	Purchased		965/1/Kha	0.052		ML APPLIED	
	Purchased		1016/2	0.101		ML APPLIED	
	Purchased		1017/2	0.077		ML APPLIED	
	Purchased		1025/2	0.192		ML APPLIED	
	Purchased		986/2Ga	0.146		ML APPLIED	
	Purchased		987/2	0.373		ML APPLIED	
	Purchased		1061/3	0.049		ML APPLIED	
	Purchased		1174/1Ka/2	0.161		ML APPLIED	
	Purchased		1174/2/1/2	0.097		ML APPLIED	
	Purchased		1177/2	0.194		ML APPLIED	
	Purchased		1174/2/2	0.825		ML APPLIED	
	Purchased		1174/2/1/1	0.728		ML APPLIED	
	Purchased		587/5	0.202		ML APPLIED	
	Purchased		590/5	0.247		ML APPLIED	
	Purchased		1057/1	0.093		ML APPLIED	
	Purchased		1174/1Ka/1/2	0.073		ML APPLIED	
	Purchased	Kothar	33/1Kha	0.809		ML APPLIED	



Sl. No.	Type of Land (Purchased/ Awarded/ Govt. /Other(to be specified))	Village	Khasra No	Area (Ha)	Area O/S ML (Ha)	ML / PL (If applicable)	Current Use (Mining / Plant / Rly Siding / Township / Others (to be specified))
	Purchased					ML APPLIED	
	Purchased					ML APPLIED	
	Purchased					ML APPLIED	
	Purchased					ML APPLIED	
	Purchased		4	2.318		ML APPLIED	
	Purchased		33/2	0.809		ML APPLIED	
	Purchased					ML APPLIED	
	Purchased					ML APPLIED	
	Purchased					ML APPLIED	
	Purchased		51/5/2	0.259		ML APPLIED	
	Purchased		42/2	0.283		ML APPLIED	
	Purchased		43/1	2.931		ML APPLIED	
	Purchased		1/1Ka	1.986		ML APPLIED	
	Purchased		2/1Ka	0.082		ML APPLIED	
	Purchased		3/1Kha	0.304		ML APPLIED	
	Purchased		11/1Ka/1	0.818		ML APPLIED	
	Purchased	Narora	14	0.664		PL APPLIED	
	Purchased		54	0.478		PL APPLIED	
	Purchased		57/8	0.025		PL APPLIED	
	Purchased		52	0.032		PL APPLIED	
	Purchased		67/6	0.203		PL APPLIED	
	Purchased		51	0.032		PL APPLIED	
	Purchased		59	0.142		PL APPLIED	
	Purchased		75	0.101		PL APPLIED	

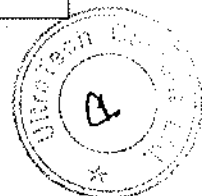


Sl. No.	Type of Land (Purchased/ Awarded/ Govt. /Other (to be specified))	Village	Khasra No	Area (Ha)	Area O/S ML (Ha)	ML / PL (If applicable)	Current Use (Mining / Plant / Rly Siding / Township / Others (to be specified))
	Purchased		77	0.162		PL APPLIED	
	Purchased		79	0.239		PL APPLIED	
	AWARD LAND	SONRA	156	0.510		ML	MINING
	AWARD LAND	SONRA	151	0.053		ML	MINING
	AWARD LAND	SONRA	152	1.169		ML	MINING
	AWARD LAND	SONRA	40 P	1.250		ML	MINING
	AWARD LAND	SONRA	39	0.773		ML	MINING
	AWARD LAND	SONRA	40 P	2.023		ML	MINING
	AWARD LAND	SONRA	40 P	1.021		ML	MINING
	AWARD LAND	SONRA	32	0.911		ML	MINING
	AWARD LAND	SONRA	26	1.987		ML	MINING
	AWARD LAND	SONRA	32 P	0.405		ML	MINING
	AWARD LAND	SONRA	32 P	2.023		ML	MINING
	AWARD LAND	SONRA	32 P	2.023		ML	MINING
	AWARD LAND	SONRA	25	7.802		ML	MINING
	AWARD LAND	SONRA	28	5.467		ML	MINING
	AWARD LAND	SONRA	33	0.947		ML	MINING
	AWARD LAND	SONRA	41	0.733		ML	MINING
	AWARD LAND	SONRA	32 P	7.540		ML	MINING
	AWARD LAND	SONRA	45	1.109		ML	MINING
	AWARD LAND	SONRA	36	1.522		ML	MINING
	AWARD LAND	SONRA	39 P	0.502		ML	MINING
	AWARD LAND	SONRA	37 P	0.299		ML	MINING
	AWARD LAND	SONRA	38	0.162		ML	MINING

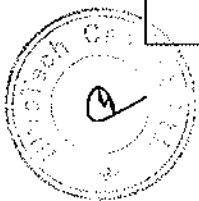




Sl. No.	Type of Land (Purchased/ Awarded/ Govt. /Other(to be specified))	Village	Khasra No	Area (Ha)	Area O/S ML (Ha)	ML / PL (If applicable)	Current Use (Mining / Plant / Rly Siding / Township / Others (to be specified))
	AWARD LAND	BAIJNAT H	33	0.045		ML	MINING
	AWARD LAND	BAIJNAT H	110	0.312		ML	MINING
	AWARD LAND	BAIJNAT H	25	0.247		ML	MINING
	AWARD LAND	BAIJNAT H	29	0.522		ML	MINING
	AWARD LAND	BAIJNAT H	30	0.069		ML	MINING
	AWARD LAND	BAIJNAT H	111	0.093		ML	MINING
	AWARD LAND	BAIJNAT H	112	0.057		ML	MINING
	AWARD LAND	BAIJNAT H	11	5.937		ML	MINING
	AWARD LAND	BAIJNAT H	53	0.369		ML	MINING
	AWARD LAND	BAIJNAT H	9	0.729		ML	MINING
	AWARD LAND	Khamariya	139	0.749		ML	MINING
	AWARD LAND	Khamariya	140	0.291		ML	MINING
	AWARD LAND	Khamariya	141	0.583		ML	MINING
	AWARD LAND	Khamariya	142	0.894		ML	MINING
	AWARD LAND	Khamariya	143	0.575		ML	MINING
	AWARD LAND	Khamariya	147	0.680		ML	MINING
	AWARD LAND	Khamariya	149	0.275		ML	MINING
	AWARD LAND	Khamariya	150	0.364		ML	MINING
	AWARD LAND	Khamariya	148	0.247		ML	MINING
	AWARD LAND	Khamariya	153 P	0.514		ML	MINING
	AWARD LAND	Khamariya	153 P	0.486		ML	MINING
	AWARD LAND	Khamariya	144	1.271	0.100	ML	MINING
	AWARD LAND	HINOTI	35	0.121		ML	MINING
	AWARD LAND	HINOTI	36	2.388		ML	MINING

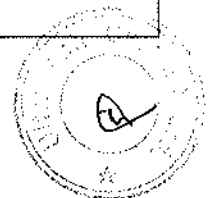


Sl. No.	Type of Land (Purchased/ Awarded/ Govt. /Other(to be specified))	Village	Khasra No	Area (Ha)	Area O/S ML (Ha)	ML / PL (If applicable)	Current Use (Mining / Plant / Rly Siding / Township / Others (to be specified))
	AWARD LAND	HINOTI	39	0.032		ML	MINING
	AWARD LAND	HINOTI	40	0.085		ML	MINING
	AWARD LAND	HINOTI	23/2	0.065		ML	MINING
	AWARD LAND	HINOTI	24/2	1.036		ML	MINING
	AWARD LAND	HINOTI	23/1	0.064		ML	MINING
	AWARD LAND	HINOTI	24/1	1.032		ML	MINING
	AWARD LAND	HINOTI	45	0.740		ML	MINING
	AWARD LAND	HINOTI	22/1	0.486		ML	MINING
	AWARD LAND	HINOTI	22/2	0.486		ML	MINING
	AWARD LAND	HINOTI	22/3	1.445		ML	MINING
	AWARD LAND	HINOTI	22/4	1.448		ML	MINING
	AWARD LAND	SONRA	11	0.324		ML	MINING
	AWARD LAND	SONRA	16	0.401		ML	MINING
	AWARD LAND	SONRA	53	0.413		ML	MINING
	AWARD LAND	SONRA	55	0.767		ML	MINING
	AWARD LAND	SONRA	46	0.121		ML	MINING
	AWARD LAND	SONRA	47	2.177		ML	MINING
	AWARD LAND	SONRA	44	0.567		ML	MINING
	AWARD LAND	SONRA	87	0.421		ML	MINING
	AWARD LAND	SONRA	52	0.32		ML	MINING
	AWARD LAND	SONRA	102	1.052		ML	MINING
	AWARD LAND	SONRA	103	0.660		ML	MINING
	AWARD LAND	SONRA	112	1.113		ML	MINING
	AWARD LAND	SONRA	113	0.660		ML	MINING





Sl. No.	Type of Land (Purchased/ Awarded/ Govt. /Other (to be specified))	Village	Khasra No	Area (Ha)	Area O/S ML (Ha)	ML / PL (If applicable)	Current Use (Mining / Plant / Rly Siding / Township / Others (to be specified))
	AWARD LAND	SONRA	93	1.100		ML	MINING
	AWARD LAND	SONRA	17	0.081		ML	MINING
	AWARD LAND	SONRA	18	1.166		ML	MINING
	AWARD LAND	SONRA	19	1.011		ML	MINING
	AWARD LAND	SONRA	20	0.114		ML	MINING
	AWARD LAND	SONRA	21	1.874		ML	MINING
	AWARD LAND	SONRA	45	0.020		ML	MINING
	AWARD LAND	SONRA	100	0.376		ML	MINING
	AWARD LAND	SONRA	101	0.497		ML	MINING
	AWARD LAND	SONRA	83	4.257		ML	MINING
	AWARD LAND	SONRA	92	0.817		ML	MINING
	AWARD LAND	SONRA	89	0.519		ML	MINING
	AWARD LAND	SONRA	90	0.769		ML	MINING
	AWARD LAND	SONRA	91/2	0.409		ML	MINING
	AWARD LAND	SONRA	136/2	0.057		ML	MINING
	AWARD LAND	SONRA	148	6.236		ML	MINING
	AWARD LAND	SONRA	122	0.239		ML	MINING
	AWARD LAND	SONRA	126	1.902		ML	MINING
	AWARD LAND	SONRA	136/1	0.028		ML	MINING
	AWARD LAND	SONRA	155	0.028		ML	MINING
	AWARD LAND	SONRA	159	0.762		ML	MINING
	AWARD LAND	SONRA	160	0.069		ML	MINING
	AWARD LAND	MADHEY PUR	632	0.000	0.154	ML	MINING
	AWARD LAND	MADHEY PUR	633	7.657		ML	MINING

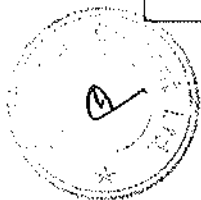


Sl. No.	Type of Land (Purchased/Awarded/Govt./Other(to be specified))	Village	Khasra No	Area (Ha)	Area O/S ML (Ha)	ML / PL (If applicable)	Current Use (Mining / Plant / Rly Siding / Township / Others (to be specified))
	AWARD LAND	MADHEY PUR	636/1	1.780		ML	MINING
	AWARD LAND	MADHEY PUR	636/2	4.214		ML	MINING
	AWARD LAND	MADHEY PUR	635		0.243	ML	MINING
	AWARD LAND	MADHEY PUR	879/2	0.344		ML	MINING
	AWARD LAND	MADHEY PUR	880/2	0.291		ML	MINING
	AWARD LAND	MADHEY PUR	881/2	2.572		ML	MINING
	AWARD LAND	BAIJNAT H	41	0.401		ML	MINING
	AWARD LAND	BAIJNAT H	144	0.245		ML	MINING
	AWARD LAND	BAIJNAT H	689	0.320		ML	MINING
	AWARD LAND	BAIJNAT H	687	1.497		ML	MINING
	AWARD LAND	BAIJNAT H	690	0.737		ML	MINING
	AWARD LAND	BAIJNAT H	691	0.813		ML	MINING
	AWARD LAND	BAIJNAT H	131	0.462		ML	MINING
	AWARD LAND	BAIJNAT H	132	1.967	0.009	ML	MINING
	AWARD LAND	BAIJNAT H	133	1.246		ML	MINING
	AWARD LAND	BAIJNAT H	134	0.571		ML	MINING
	AWARD LAND	BAIJNAT H	142	0.571		ML	MINING
	AWARD LAND	BAIJNAT H	140	1.068		ML	MINING
	AWARD LAND	KHAMARI YA	151	0.004		ML	MINING
	AWARD LAND	KHAMARI YA	154/1	2.263		ML	MINING
	AWARD LAND	KHAMARI YA	189/1	0.567		ML	MINING
	AWARD LAND	KHAMARI YA	190/1	0.303		ML	MINING
	AWARD LAND	KHAMARI YA	191/1	0.098		ML	MINING
	AWARD LAND	KHAMARI YA	154/2	2.258		ML	MINING

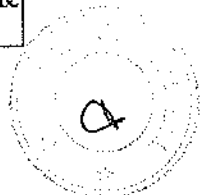
Sl. No.	Type of Land (Purchased/ Awarded/ Govt. /Other(to be specified))	Village	Khasra No	Area (Ha)	Area O/S ML (Ha)	ML / PL (If applicable)	Current Use (Mining / Plant / Rly Siding / Township / Others (to be specified))
	AWARD LAND	KHAMARI YA	155/2	0.028		ML	MINING
	AWARD LAND	KHAMARI YA	189/2	0.559	0.011	ML	MINING
	AWARD LAND	KHAMARI YA	190/2	0.277	0.023	ML	MINING
	AWARD LAND	KHAMARI YA	191/2	0.100		ML	MINING
	AWARD LAND	KHAMARI YA	155/1	0.029		ML	MINING
	AWARD LAND	KHAMARI YA	207	0.486		ML	MINING
	AWARD LAND	NARORA	127	0.698		ML	MINING
	AWARD LAND	HINOTI	15/1	0.735		ML	MINING
	AWARD LAND	MADHEY PUR	639	0.049			PLANT & OTHER INFRA
	AWARD LAND	MADHEY PUR	640	0.442			PLANT & OTHER INFRA
	AWARD LAND	SONRA	131	1.010			PLANT & OTHER INFRA
	AWARD LAND	SONRA	131	1.008			PLANT & OTHER INFRA
	AWARD LAND	SONRA	114	2.412			PLANT & OTHER INFRA
	AWARD LAND	SONRA	125	3.618			PLANT & OTHER INFRA
	AWARD LAND	SONRA	125	0.972			PLANT & OTHER INFRA
	GOVT. LAND	MADHEY PUR	642	0.182			PLANT & OTHER INFRA
	GOVT. LAND	MADHEY PUR	644	8.051			PLANT & OTHER INFRA
	GOVT. LAND	MADHEY PUR	751	5.216			PLANT & OTHER INFRA
	GOVT. LAND	MADHEY PUR	645	0.890			PLANT & OTHER INFRA
	GOVT. LAND	MADHEY PUR	644	0.890			PLANT & OTHER INFRA
	AWARD LAND	MADHEY PUR	341	0.073			PLANT & OTHER INFRA
	AWARD LAND	MADHEY PUR	342/5	0.849			PLANT & OTHER INFRA
	AWARD LAND	MADHEY PUR	347	0.276			PLANT & OTHER INFRA
	AWARD LAND	MADHEY PUR	348	0.069			PLANT & OTHER INFRA




Sl. No.	Type of Land (Purchased/ Awarded/ Govt. /Other(to be specified))	Village	Khasra No	Area (Ha)	Area O/S ML (Ha)	ML / PL (If applicable)	Current Use (Mining / Plant / Rly Siding / Township / Others (to be specified))
	AWARD LAND	MADHEY PUR	349	0.692			PLANT & OTHER INFRA
	AWARD LAND	MADHEY PUR	342/1	0.386			PLANT & OTHER INFRA
	AWARD LAND	MADHEY PUR	342/2	1.840			PLANT & OTHER INFRA
	AWARD LAND	MADHEY PUR	342/3KA	0.289			PLANT & OTHER INFRA
	AWARD LAND	MADHEY PUR	342/3KHA	0.574			PLANT & OTHER INFRA
	AWARD LAND	MADHEY PUR	342/4	0.405			PLANT & OTHER INFRA
	AWARD LAND	MADHEY PUR	351	0.049			PLANT & OTHER INFRA
	AWARD LAND	MADHEY PUR	352	0.696			PLANT & OTHER INFRA
	AWARD LAND	MADHEY PUR	576	0.506			PLANT & OTHER INFRA
	AWARD LAND	MADHEY PUR	370	0.368			PLANT & OTHER INFRA
	AWARD LAND	MADHEY PUR	582	1.566			PLANT & OTHER INFRA
	AWARD LAND	MADHEY PUR	400	0.040			PLANT & OTHER INFRA
	AWARD LAND	MADHEY PUR	401	0.259			PLANT & OTHER INFRA
	AWARD LAND	MADHEY PUR	406	0.032			PLANT & OTHER INFRA
	AWARD LAND	MADHEY PUR	402	0.951			PLANT & OTHER INFRA
	AWARD LAND	MADHEY PUR	404	0.364			PLANT & OTHER INFRA
	AWARD LAND	MADHEY PUR	581/1	0.182			PLANT & OTHER INFRA
	AWARD LAND	MADHEY PUR	405	0.429			PLANT & OTHER INFRA
	AWARD LAND	MADHEY PUR	407	0.328			PLANT & OTHER INFRA
	AWARD LAND	MADHEY PUR	408	0.441			PLANT & OTHER INFRA
	AWARD LAND	MADHEY PUR	415	2.886			PLANT & OTHER INFRA
	AWARD LAND	MADHEY PUR	417	0.368			PLANT & OTHER INFRA
	AWARD LAND	MADHEY PUR	418	0.016			PLANT & OTHER INFRA
	AWARD LAND	MADHEY PUR	416	0.221			PLANT & OTHER INFRA



Sl. No.	Type of Land (Purchased/ Awarded/ Govt. /Other(to be specified))	Village	Khasra No	Area (Ha)	Area O/S ML (Ha)	ML / PL (If applicable)	Current Use (Mining / Plant / Rly Siding / Township / Others (to be specified))
	AWARD LAND	MADHEY PUR	420/1	0.069			PLANT & OTHER INFRA
	AWARD LAND	MADHEY PUR	421/2	1.418			PLANT & OTHER INFRA
	AWARD LAND	MADHEY PUR	420/2	0.065			PLANT & OTHER INFRA
	AWARD LAND	MADHEY PUR	421/1	2.336			PLANT & OTHER INFRA
	AWARD LAND	MADHEY PUR	568	0.565			PLANT & OTHER INFRA
	AWARD LAND	MADHEY PUR	569	0.243			PLANT & OTHER INFRA
	AWARD LAND	MADHEY PUR	570	0.486			PLANT & OTHER INFRA
	AWARD LAND	MADHEY PUR	583	0.255			PLANT & OTHER INFRA
	AWARD LAND	MADHEY PUR	581/2	2.529			PLANT & OTHER INFRA
	AWARD LAND	MADHEY PUR	571/1	0.939			PLANT & OTHER INFRA
	AWARD LAND	MADHEY PUR	571/2	0.101			PLANT & OTHER INFRA
	AWARD LAND	MADHEY PUR	574	0.020			PLANT & OTHER INFRA
	AWARD LAND	MADHEY PUR	572	0.344			PLANT & OTHER INFRA
	AWARD LAND	MADHEY PUR	653/2/1/KA	1.404			PLANT & OTHER INFRA
	AWARD LAND	MADHEY PUR	657	2.024			PLANT & OTHER INFRA
	AWARD LAND	MADHEY PUR	653/2/2	0.008			PLANT & OTHER INFRA
	AWARD LAND	MADHEY PUR	653/2/3	0.008			PLANT & OTHER INFRA
	AWARD LAND	MADHEY PUR	653/2/4	0.008			PLANT & OTHER INFRA
	AWARD LAND	MADHEY PUR	653/2/5	0.008			PLANT & OTHER INFRA
	AWARD LAND	MADHEY PUR	653/1	0.607			PLANT & OTHER INFRA
	AWARD LAND	MADHEY PUR	654	0.089			PLANT & OTHER INFRA
	AWARD LAND	MADHEY PUR	655	0.283			PLANT & OTHER INFRA
	AWARD LAND	MADHEY PUR	656	0.648			PLANT & OTHER INFRA
	AWARD LAND	MADHEY PUR	413/2	0.028			PLANT & OTHER INFRA



Sl. No.	Type of Land (Purchased/ Awarded/ Govt. /Other(to be specified))	Village	Khasra No	Area (Ha)	Area O/S ML (Ha)	ML / PL (If applicable)	Current Use (Mining / Plant / Rly Siding / Township / Others (to be specified))
	AWARD LAND	MADHEY PUR	414/2	0.052			PLANT & OTHER INFRA
	AWARD LAND	CHHIJWAR	506/1KA	0.243			PLANT & OTHER INFRA
	AWARD LAND	CHHIJWAR	510/1	0.073			PLANT & OTHER INFRA
	AWARD LAND	CHHIJWAR	511/1	0.911			PLANT & OTHER INFRA
	AWARD LAND	CHHIJWAR	515/2	0.995			PLANT & OTHER INFRA
	AWARD LAND	CHHIJWAR	514/1KA	0.187			PLANT & OTHER INFRA
	AWARD LAND	CHHIJWAR	514/2	0.007			PLANT & OTHER INFRA
	GOVT. LAND	SONRA	12	0.320		ML	MINING
	GOVT. LAND	SONRA	13	1.809		ML	MINING
	GOVT. LAND	SONRA	60	0.979		ML	MINING
	GOVT. LAND	KHAMARIYA	152	0.437		ML	MINING
	GOVT. LAND	BAIJNATH	148	8.384		ML	MINING
	GOVT. LAND	BAIJNATH	471	7.588		ML	MINING
	GOVT. LAND	BAIJNATH	472	1.594		ML	MINING
	GOVT. LAND	BAIJNATH	474	1.752		ML	MINING
	GOVT. LAND	BAIJNATH	10	7.208		ML	MINING
	GOVT. LAND	BAIJNATH	16	2.400		ML	MINING
	GOVT. LAND	BAIJNATH	27	21.724		ML	MINING
	GOVT. LAND	BAIJNATH	28	0.518		ML	MINING
	GOVT. LAND	BAIJNATH	31	0.421		ML	MINING
	GOVT. LAND	BAIJNATH	32	0.713		ML	MINING
	GOVT. LAND	BAIJNATH	54	0.263		ML	MINING
	GOVT. LAND	BAIJNATH	143	2.068		ML	MINING
	GOVT. LAND	HINOTI	44	3.471		ML	MINING
	GOVT. LAND	HINOTI	46	4.000		ML	MINING
	GOVT. LAND	HINOTI	47	3.124		ML	MINING
	GOVT. LAND	HINOTI	48	3.132		ML	MINING



Sl. No.	Type of Land (Purchased/ Awarded/ Govt. /Other(to be specified))	Village	Khasra No	Area (Ha)	Area O/S ML (Ha)	ML / PL (If applicable)	Current Use (Mining / Plant / Rly Siding / Township / Others (to be specified))
	GOVT. LAND	HINOTI	50	7.316		ML	MINING
	GOVT. LAND	HINOTI	59	0.356		ML	MINING
	GOVT. LAND	SONRA	153	25.167		ML	MINING
	GOVT. LAND	SONRA	158	1.246		ML	MINING
	GOVT. LAND	MADHEY PUR	753	5.543		ML	MINING
	GOVT. LAND	MADHEY PUR	859	0.364		ML	MINING
	GOVT. LAND	MADHEY PUR	860	0.259		ML	MINING
	GOVT. LAND	MADHEY PUR	862		1.348	ML	MINING
	GOVT. LAND	MADHEY PUR	863	1.065		ML	MINING
	GOVT. LAND	MADHEY PUR	864	0.462		ML	MINING
	GOVT. LAND	MADHEY PUR	865	0.534		ML	MINING
	GOVT. LAND	MADHEY PUR	866	0.412		ML	MINING
	GOVT. LAND	MADHEY PUR	882	9.923		ML	MINING
	GOVT. LAND	MADHEY PUR	883	0.406		ML	MINING
	GOVT. LAND	MADHEY PUR	883	0.800		ML	MINING
	GOVT. LAND	SONRA	31	1.319		ML	MINING
	GOVT. LAND	BAIJNAT H	149	0.150		ML	MINING
	GOVT. LAND	BAIJNAT H	1	0.053		ML	MINING
	GOVT. LAND	BAIJNAT H	2	0.040		ML	MINING
	GOVT. LAND	BAIJNAT H	4	0.057		ML	MINING
	GOVT. LAND	BAIJNAT H	6	0.150		ML	MINING
	GOVT. LAND	BAIJNAT H	122	0.219		ML	MINING
	GOVT. LAND	BAIJNAT H	135	0.036		ML	MINING
	GOVT. LAND	BAIJNAT H	136	0.085		ML	MINING
	GOVT. LAND	BAIJNAT H	138	0.138		ML	MINING
	GOVT. LAND	BAIJNAT H	141	0.109		ML	MINING
	GOVT. LAND	NARORA	128	0.024		ML	MINING








## Sidhi

S. N.	Type of Land (Purchased/Awarded/ Govt./Other(to be specified))	VILLAGE	KHASRA NO.	AREA IN HECT.	Details of Mining Leases, against which acquired (if applicable)	ML/ PL (If applicable)	Current Use (Mining/ Plant & Other Infra)
1	Awarded	KARIYAJH AR	113	0.030	MAJHIGAW AN ML (362.68)	ML	MINING
2	Awarded	KARIYAJH AR	204	0.066	MAJHIGAW AN ML (362.68)	ML	MINING
3	Awarded	KARIYAJH AR	205	0.546	MAJHIGAW AN ML (362.68)	ML	MINING
4	Awarded	KARIYAJH AR	280	0.020	MAJHIGAW AN ML (362.68)	ML	MINING
5	Awarded	KARIYAJH AR	281	0.033	MAJHIGAW AN ML (362.68)	ML	MINING
6	Awarded	KARIYAJH AR	282	0.037	MAJHIGAW AN ML (362.68)	ML	MINING
7	Awarded	KARIYAJH AR	285	0.130	MAJHIGAW AN ML (362.68)	ML	MINING
8	Awarded	KARIYAJH AR	288	0.020	MAJHIGAW AN ML (362.68)	ML	MINING
9	Awarded	KARIYAJH AR	213	0.030	MAJHIGAW AN ML (362.68)	ML	MINING
10	Awarded	KARIYAJH AR	122	0.100	MAJHIGAW AN ML (362.68)	ML	MINING
11	Awarded	KARIYAJH AR	124	0.020	MAJHIGAW AN ML (362.68)	ML	MINING
12	Awarded	DHAURAH RA	29	0.060	MAJHIGAW AN ML (362.68)	ML	MINING
13	Awarded	DHAURAH RA	38	1.640	MAJHIGAW AN ML (362.68)	ML	MINING
14	Awarded	DHAURAH RA	41	0.010	MAJHIGAW AN ML (362.68)	ML	MINING
15	Awarded	DHAURAH RA	66	0.410	MAJHIGAW AN ML (362.68)	ML	MINING
16	Awarded	DHAURAH RA	138	0.080	MAJHIGAW AN ML (362.68)	ML	MINING
17	Awarded	DHAURAH RA	139	0.290	MAJHIGAW AN ML (362.68)	ML	MINING




S. N.	Type of Land (Purchased/Awarded/ Govt. /Other (to be specified))	VILLAGE	KHASRA NO.	AREA IN HECT.	Details of Mining Leases, against which acquired (if applicable)	ML / PL (If applicable)	Current Use (Mining / Plant & Other Infra)
		RA			AN ML (362.68)		
18	Awarded	DHAURAH RA	144	0.090	MAJHIGAW AN ML (362.68)	ML	MINING
19	Awarded	DHAURAH RA	145	0.100	MAJHIGAW AN ML (362.68)	ML	MINING
20	Awarded	DHAURAH RA	146	0.040	MAJHIGAW AN ML (362.68)	ML	MINING
21	Awarded	DHAURAH RA	147	0.400	MAJHIGAW AN ML (362.68)	ML	MINING
22	Awarded	DHAURAH RA	55	1.670	MAJHIGAW AN ML (362.68)	ML	MINING
23	Awarded	DHAURAH RA	70	0.040	MAJHIGAW AN ML (362.68)	ML	MINING
24	Awarded	DHAURAH RA	42	0.210	MAJHIGAW AN ML (362.68)	ML	MINING
25	Awarded	DHAURAH RA	43	0.620	MAJHIGAW AN ML (362.68)	ML	MINING
26	Awarded	DHAURAH RA	59	0.040	MAJHIGAW AN ML (362.68)	ML	MINING
27	Awarded	DHAURAH RA	39	0.030	MAJHIGAW AN ML (362.68)	ML	MINING
28	Awarded	DHAURAH RA	40	0.120	MAJHIGAW AN ML (362.68)	ML	MINING
29	Awarded	DHAURAH RA	56	0.980	MAJHIGAW AN ML (362.68)	ML	MINING
30	Awarded	DHAURAH RA	65	0.500	MAJHIGAW AN ML (362.68)	ML	MINING
31	Awarded	DHAURAH RA	67	0.060	MAJHIGAW AN ML (362.68)	ML	MINING
32	Awarded	DHAURAH RA	130	0.280	MAJHIGAW AN ML (362.68)	ML	MINING
33	Awarded	DHAURAH RA	37	0.440	MAJHIGAW AN ML (362.68)	ML	MINING
34	Awarded	DHAURAH	27	0.520	MAJHIGAW	ML	MINING



S. N.	Type of Land (Purchased/Awarded/ Govt./Other (to be specified))	VILLAGE	KHASRA NO.	AREA IN HECT.	Details of Mining Leases, against which acquired (if applicable)	ML/ PL (If applicable)	Current Use (Mining/ Plant & Other Infra)
		RA			AN ML (362.68)		
35	Awarded	DHAURAH RA	28	0.500	MAJHIGAW AN ML (362.68)	ML	MINING
36	Awarded	DHAURAH RA	30	0.060	MAJHIGAW AN ML (362.68)	ML	MINING
37	Awarded	DHAURAH RA	31	1.160	MAJHIGAW AN ML (362.68)	ML	MINING
38	Awarded	DHAURAH RA	84 PART	0.210	MAJHIGAW AN ML (362.68)	ML	MINING
39	Awarded	DHAURAH RA	85 PART	0.090	MAJHIGAW AN ML (362.68)	ML	MINING
40	Awarded	DHAURAH RA	86 PART	0.260	MAJHIGAW AN ML (362.68)	ML	MINING
41	Awarded	DHAURAH RA	129	0.140	MAJHIGAW AN ML (362.68)	ML	MINING
42	Awarded	DHAURAH RA	62	0.200	MAJHIGAW AN ML (362.68)	ML	MINING
43	Awarded	DHAURAH RA	63	0.410	MAJHIGAW AN ML (362.68)	ML	MINING
44	Awarded	DHAURAH RA	64	0.050	MAJHIGAW AN ML (362.68)	ML	MINING
45	Awarded	DHAURAH RA	68	0.230	MAJHIGAW AN ML (362.68)	ML	MINING
46	Awarded	MAJHIGAW AN	238	0.110	MAJHIGAW AN ML (362.68)	ML	MINING
47	Awarded	MAJHIGAW AN	19	0.120	MAJHIGAW AN ML (362.68)	ML	MINING
48	Awarded	MAJHIGAW AN	21	0.075	MAJHIGAW AN ML (362.68)	ML	MINING
49	Awarded	MAJHIGAW AN	48	0.075	MAJHIGAW AN ML (362.68)	ML	MINING
50	Awarded	MAJHIGAW AN	262	0.003	MAJHIGAW AN ML (362.68)	ML	MINING
51	Awarded	MAJHIGAW	72	1.010	MAJHIGAW	ML	MINING



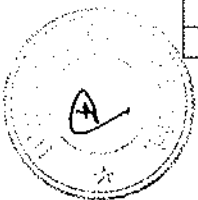
S. N.	Type of Land (Purchased/Awarded/ Govt. /Other(to be specified))	VILLAGE	KHASRA NO.	AREA IN HECT.	Details of Mining Leases, against which acquired (if applicable)	ML / PL (If applicable)	Current Use (Mining / Plant & Other Infra)
		AN			AN ML (362.68)		
52	Awarded	MAJHIGAW AN	98	0.390	MAJHIGAW AN ML (362.68)	ML	MINING
53	Awarded	MAJHIGAW AN	101	0.560	MAJHIGAW AN ML (362.68)	ML	MINING
54	Awarded	MAJHIGAW AN	102	0.040	MAJHIGAW AN ML (362.68)	ML	MINING
55	Awarded	MAJHIGAW AN	103	0.170	MAJHIGAW AN ML (362.68)	ML	MINING
56	Awarded	MAJHIGAW AN	114	0.110	MAJHIGAW AN ML (362.68)	ML	MINING
57	Awarded	MAJHIGAW AN	239	0.030	MAJHIGAW AN ML (362.68)	ML	MINING
58	Awarded	MAJHIGAW AN	135	0.100	MAJHIGAW AN ML (362.68)	ML	MINING
59	Awarded	MAJHIGAW AN	165	0.430	MAJHIGAW AN ML (362.68)	ML	MINING
60	Awarded	MAJHIGAW AN	107	0.450	MAJHIGAW AN ML (362.68)	ML	MINING
61	Awarded	MAJHIGAW AN	81/690	0.690	MAJHIGAW AN ML (362.68)	ML	MINING
62	Awarded	MAJHIGAW AN	99	0.080	MAJHIGAW AN ML (362.68)	ML	MINING
63	Awarded	MAJHIGAW AN	76	0.380	MAJHIGAW AN ML (362.68)	ML	MINING
64	Awarded	MAJHIGAW AN	80	0.640	MAJHIGAW AN ML (362.68)	ML	MINING
65	Awarded	MAJHIGAW AN	81	0.610	MAJHIGAW AN ML (362.68)	ML	MINING
66	Awarded	SARDA	49	0.015	MAJHIGAW AN ML (362.68)	ML	MINING
67	Awarded	SARDA	66	0.090	MAJHIGAW AN ML (362.68)	ML	MINING
68	Awarded	SARDA	68	0.180	MAJHIGAW AN ML (362.68)	ML	MINING



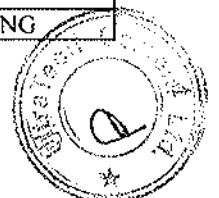
S. N.	Type of Land (Purchased/Awarded/ Govt./Other(to be specified))	VILLAGE	KHASRA NO.	AREA IN HECT.	Details of Mining Leases, against which acquired (if applicable)	ML/ PL (If applicable)	Current Use (Mining / Plant & Other Infra)
					AN ML (362.68)		
69	Awarded	SARDA	70	0.110	MAJHIGAW AN ML (362.68)	ML	MINING
70	Awarded	SARDA	93	0.110	MAJHIGAW AN ML (362.68)	ML	MINING
71	Awarded	SARDA	319	0.020	MAJHIGAW AN ML (362.68)	ML	MINING
72	Awarded	SARDA	320	1.290	MAJHIGAW AN ML (362.68)	ML	MINING
73	Awarded	SARDA	393	0.040	MAJHIGAW AN ML (362.68)	ML	MINING
74	Awarded	SARDA	10	0.490	MAJHIGAW AN ML (362.68)	ML	MINING
75	Awarded	SARDA	11	0.080	MAJHIGAW AN ML (362.68)	ML	MINING
76	Awarded	SARDA	12	0.240	MAJHIGAW AN ML (362.68)	ML	MINING
77	Awarded	SARDA	92	0.060	MAJHIGAW AN ML (362.68)	ML	MINING
78	Awarded	SARDA	22	0.080	MAJHIGAW AN ML (362.68)	ML	MINING
79	Awarded	SARDA	20	0.230	MAJHIGAW AN ML (362.68)	ML	MINING
80	Awarded	SARDA	24	0.510	MAJHIGAW AN ML (362.68)	ML	MINING
81	Awarded	SARDA	25	0.050	MAJHIGAW AN ML (362.68)	ML	MINING
82	Awarded	SARDA	32	0.060	MAJHIGAW AN ML (362.68)	ML	MINING
83	Awarded	SARDA	33	0.120	MAJHIGAW AN ML (362.68)	ML	MINING
84	Awarded	SARDA	34	0.220	MAJHIGAW AN ML (362.68)	ML	MINING
85	Awarded	SARDA	404	0.070	MAJHIGAW	ML	MINING



S. N.	Type of Land (Purchased/Awarded/ Govt. /Other(to be specified))	VILLAGE	KHASRA NO.	AREA IN HECT.	Details of Mining Leases, against which acquired (if applicable)	ML / PL (If applicable)	Current Use (Mining / Plant & Other Infra)
					AN ML (362.68)		
86	Awarded	SARDA	61	1.090	MAJHIGAW AN ML (362.68)	ML	MINING
87	Awarded	SARDA	345	0.020	MAJHIGAW AN ML (362.68)	ML	MINING
88	Awarded	SARDA	358	0.960	MAJHIGAW AN ML (362.68)	ML	MINING
89	Awarded	SARDA	359	0.570	MAJHIGAW AN ML (362.68)	ML	MINING
90	Awarded	SARDA	360	0.090	MAJHIGAW AN ML (362.68)	ML	MINING
91	Awarded	SARDA	368	0.100	MAJHIGAW AN ML (362.68)	ML	MINING
92	Awarded	SARDA	430	0.390	MAJHIGAW AN ML (362.68)	ML	MINING
93	Awarded	SARDA	388	0.040	MAJHIGAW AN ML (362.68)	ML	MINING
94	Awarded	SARDA	392	1.230	MAJHIGAW AN ML (362.68)	ML	MINING
95	Awarded	SARDA	394	0.040	MAJHIGAW AN ML (362.68)	ML	MINING
96	Awarded	SARDA	64	0.160	MAJHIGAW AN ML (362.68)	ML	MINING
97	Awarded	SARDA	36	0.250	MAJHIGAW AN ML (362.68)	ML	MINING
98	Awarded	SARDA	321	0.110	MAJHIGAW AN ML (362.68)	ML	MINING
99	Awarded	SARDA	322	0.360	MAJHIGAW AN ML (362.68)	ML	MINING
100	Awarded	SARDA	324	0.060	MAJHIGAW AN ML (362.68)	ML	MINING
101	Awarded	SARDA	327	0.010	MAJHIGAW AN ML (362.68)	ML	MINING
102	Awarded	SARDA	328	0.260	MAJHIGAW AN ML (362.68)	ML	MINING



S. N.	Type of Land (Purchased/Awarded/ Govt./Other(to be specified))	VILLAGE	KHASRA NO.	AREA IN HECT.	Details of Mining Leases, against which acquired (if applicable)	ML/ PL (If applicable)	Current Use (Mining / Plant & Other Infra)
					AN ML (362.68)		
103	Awarded	SARDA	351	0.200	MAJHIGAW AN ML (362.68)	ML	MINING
104	Awarded	SARDA	352	0.030	MAJHIGAW AN ML (362.68)	ML	MINING
105	Awarded	SARDA	353	0.630	MAJHIGAW AN ML (362.68)	ML	MINING
106	Awarded	SARDA	391	0.090	MAJHIGAW AN ML (362.68)	ML	MINING
107	Awarded	SARDA	410/2	0.050	MAJHIGAW AN ML (362.68)	ML	MINING
108	Awarded	SARDA	37	0.050	MAJHIGAW AN ML (362.68)	ML	MINING
109	Awarded	SARDA	38	0.940	MAJHIGAW AN ML (362.68)	ML	MINING
110	Awarded	SARDA	39	0.930	MAJHIGAW AN ML (362.68)	ML	MINING
111	Awarded	SARDA	42	0.020	MAJHIGAW AN ML (362.68)	ML	MINING
112	Awarded	SARDA	379/2	0.210	MAJHIGAW AN ML (362.68)	ML	MINING
113	Awarded	SARDA	429/1	0.080	MAJHIGAW AN ML (362.68)	ML	MINING
114	Awarded	SARDA	399	0.010	MAJHIGAW AN ML (362.68)	ML	MINING
115	Awarded	SARDA	412	0.080	MAJHIGAW AN ML (362.68)	ML	MINING
116	Awarded	SARDA	65	0.020	MAJHIGAW AN ML (362.68)	ML	MINING
117	Awarded	SARDA	74	0.390	MAJHIGAW AN ML (362.68)	ML	MINING
118	Awarded	SARDA	84	0.030	MAJHIGAW AN ML (362.68)	ML	MINING
119	Awarded	SARDA	329	0.180	MAJHIGAW AN ML (362.68)	ML	MINING



S. N.	Type of Land (Purchased/Awarded/ Govt. /Other(to be specified))	VILLAGE	KHASRA NO.	AREA IN HECT.	Details of Mining Leases, against which acquired (if applicable)	ML / PL (If applicable)	Current Use (Mining / Plant & Other Infra)
					AN ML (362.68)		
120	Awarded	SARDA	333	0.220	MAJHIGAW AN ML (362.68)	ML	MINING
121	Awarded	SARDA	410/1	0.050	MAJHIGAW AN ML (362.68)	ML	MINING
122	Awarded	SARDA	75/1	1.800	MAJHIGAW AN ML (362.68)	ML	MINING
123	Awarded	SARDA	56	0.050	MAJHIGAW AN ML (362.68)	ML	MINING
124	Awarded	SARDA	57	0.300	MAJHIGAW AN ML (362.68)	ML	MINING
125	Awarded	SARDA	354	0.380	MAJHIGAW AN ML (362.68)	ML	MINING
126	Awarded	SARDA	369	0.010	MAJHIGAW AN ML (362.68)	ML	MINING
127	Awarded	SARDA	370	0.010	MAJHIGAW AN ML (362.68)	ML	MINING
128	Awarded	SARDA	371	0.080	MAJHIGAW AN ML (362.68)	ML	MINING
129	Awarded	SARDA	372	0.060	MAJHIGAW AN ML (362.68)	ML	MINING
130	Awarded	SARDA	374	0.010	MAJHIGAW AN ML (362.68)	ML	MINING
131	Awarded	SARDA	390	0.060	MAJHIGAW AN ML (362.68)	ML	MINING
132	Awarded	SARDA	316	0.140	MAJHIGAW AN ML (362.68)	ML	MINING
133	Awarded	SARDA	361/1	0.890	MAJHIGAW AN ML (362.68)	ML	MINING
134	Awarded	SARDA	362/1	0.050	MAJHIGAW AN ML (362.68)	ML	MINING
135	Awarded	SARDA	366/1	0.010	MAJHIGAW AN ML (362.68)	ML	MINING
136	Awarded	SARDA	367/1	0.670	MAJHIGAW AN ML (362.68)	ML	MINING





S. No.	Type of Land (Purchased/Awarded/ Govt./Other(to be specified))	VILLAGE	KHASRA NO.	AREA IN HECT.	Details of Mining Leases, against which acquired (if applicable)	ML/ PL (If applicable)	Current Use (Mining / Plant & Other Infra)
					AN ML (362.68)		
137	Awarded	SARDA	380/1	0.010	MAJHIGAW AN ML (362.68)	ML	MINING
138	Awarded	SARDA	383/1	0.060	MAJHIGAW AN ML (362.68)	ML	MINING
139	Awarded	SARDA	384/1	0.250	MAJHIGAW AN ML (362.68)	ML	MINING
140	Awarded	SARDA	385/1	0.290	MAJHIGAW AN ML (362.68)	ML	MINING
141	Awarded	SARDA	361/2	0.880	MAJHIGAW AN ML (362.68)	ML	MINING
142	Awarded	SARDA	362/2	0.050	MAJHIGAW AN ML (362.68)	ML	MINING
143	Awarded	SARDA	366/2	0.010	MAJHIGAW AN ML (362.68)	ML	MINING
144	Awarded	SARDA	367/2	0.680	MAJHIGAW AN ML (362.68)	ML	MINING
145	Awarded	SARDA	380/2	0.010	MAJHIGAW AN ML (362.68)	ML	MINING
146	Awarded	SARDA	383/2	0.060	MAJHIGAW AN ML (362.68)	ML	MINING
147	Awarded	SARDA	384/2	0.250	MAJHIGAW AN ML (362.68)	ML	MINING
148	Awarded	SARDA	385/2	0.290	MAJHIGAW AN ML (362.68)	ML	MINING
149	Awarded	SARDA	396/1	1.230	MAJHIGAW AN ML (362.68)	ML	MINING
150	Awarded	SARDA	2	0.620	MAJHIGAW AN ML (362.68)	ML	MINING
151	Awarded	SARDA	23	0.700	MAJHIGAW AN ML (362.68)	ML	MINING
152	Awarded	SARDA	17	0.710	MAJHIGAW AN ML (362.68)	ML	MINING
153	Awarded	SARDA	18	1.040	MAJHIGAW AN ML (362.68)	ML	MINING



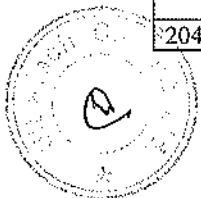
S. N.	Type of Land (Purchased/Awarded/ Govt. /Other(to be specified))	VILLAGE	KHASRA NO.	AREA IN HECT.	Details of Mining Leases, against which acquired (if applicable)	ML / PL (If applicable)	Current Use (Mining / Plant & Other Infra)
					AN ML (362.68)		
154	Awarded	SARDA	309	0.050	MAJHIGAW AN ML (362.68)	ML	MINING
155	Awarded	SARDA	312	0.300	MAJHIGAW AN ML (362.68)	ML	MINING
156	Awarded	SARDA	314	0.130	MAJHIGAW AN ML (362.68)	ML	MINING
157	Awarded	SARDA	315	0.100	MAJHIGAW AN ML (362.68)	ML	MINING
158	Awarded	SARDA	317	0.120	MAJHIGAW AN ML (362.68)	ML	MINING
159	Awarded	SARDA	332	0.040	MAJHIGAW AN ML (362.68)	ML	MINING
160	Awarded	SARDA	334	0.300	MAJHIGAW AN ML (362.68)	ML	MINING
161	Awarded	SARDA	335	0.030	MAJHIGAW AN ML (362.68)	ML	MINING
162	Awarded	SARDA	337	0.170	MAJHIGAW AN ML (362.68)	ML	MINING
163	Awarded	SARDA	338	0.080	MAJHIGAW AN ML (362.68)	ML	MINING
164	Awarded	SARDA	375	0.010	MAJHIGAW AN ML (362.68)	ML	MINING
165	Awarded	SARDA	386	0.400	MAJHIGAW AN ML (362.68)	ML	MINING
166	Awarded	SARDA	398	0.160	MAJHIGAW AN ML (362.68)	ML	MINING
167	Awarded	SARDA	403	0.700	MAJHIGAW AN ML (362.68)	ML	MINING
168	Awarded	SARDA	402	0.170	MAJHIGAW AN ML (362.68)	ML	MINING
169	Awarded	SARDA	401	0.050	MAJHIGAW AN ML (362.68)	ML	MINING
170	Awarded	SARDA	400	0.100	MAJHIGAW AN ML (362.68)	ML	MINING



S. N.	Type of Land (Purchased/Awarded/ Govt./Other(to be specified))	VILLAGE	KHASRA NO.	AREA IN HECT.	Details of Mining Leases, against which acquired (if applicable)	ML/ PL (If applicable)	Current Use (Mining/ Plant & Other Infra)
					AN ML (362.68)		
171	Awarded	SARDA	26	0.800	MAJHIGAW AN ML (362.68)	ML	MINING
172	Awarded	SARDA	27	0.040	MAJHIGAW AN ML (362.68)	ML	MINING
173	Awarded	SARDA	28	0.330	MAJHIGAW AN ML (362.68)	ML	MINING
174	Awarded	SARDA	29	0.020	MAJHIGAW AN ML (362.68)	ML	MINING
175	Awarded	SARDA	30	0.210	MAJHIGAW AN ML (362.68)	ML	MINING
176	Awarded	SARDA	41	0.050	MAJHIGAW AN ML (362.68)	ML	MINING
177	Awarded	SARDA	43	0.050	MAJHIGAW AN ML (362.68)	ML	MINING
178	Awarded	SARDA	44	0.340	MAJHIGAW AN ML (362.68)	ML	MINING
179	Awarded	SARDA	45	0.010	MAJHIGAW AN ML (362.68)	ML	MINING
180	Awarded	SARDA	46	0.140	MAJHIGAW AN ML (362.68)	ML	MINING
181	Awarded	SARDA	47	0.040	MAJHIGAW AN ML (362.68)	ML	MINING
182	Awarded	SARDA	50	0.320	MAJHIGAW AN ML (362.68)	ML	MINING
183	Awarded	SARDA	67	0.040	MAJHIGAW AN ML (362.68)	ML	MINING
184	Awarded	SARDA	72	0.550	MAJHIGAW AN ML (362.68)	ML	MINING
185	Awarded	SARDA	73	0.020	MAJHIGAW AN ML (362.68)	ML	MINING
186	Awarded	SARDA	109	0.430	MAJHIGAW AN ML (362.68)	ML	MINING
187	Awarded	SARDA	310	0.260	MAJHIGAW AN ML (362.68)	ML	MINING



S. N.	Type of Land (Purchased/Awarded/ Govt. /Other(to be specified))	VILLAGE	KHASRA NO.	AREA IN HECT.	Details of Mining Leases, against which acquired (if applicable)	ML/PL (If applicable)	Current Use (Mining / Plant & Other Infra)
					AN ML (362.68)		
188	Awarded	SARDA	311	0.080	MAJHIGAW AN ML (362.68)	ML	MINING
189	Awarded	SARDA	318	0.040	MAJHIGAW AN ML (362.68)	ML	MINING
190	Awarded	SARDA	323	0.020	MAJHIGAW AN ML (362.68)	ML	MINING
191	Awarded	SARDA	325	0.220	MAJHIGAW AN ML (362.68)	ML	MINING
192	Awarded	SARDA	326	0.030	MAJHIGAW AN ML (362.68)	ML	MINING
193	Awarded	SARDA	331	0.290	MAJHIGAW AN ML (362.68)	ML	MINING
194	Awarded	SARDA	341	1.010	MAJHIGAW AN ML (362.68)	ML	MINING
195	Awarded	SARDA	342	0.970	MAJHIGAW AN ML (362.68)	ML	MINING
196	Awarded	SARDA	343	0.340	MAJHIGAW AN ML (362.68)	ML	MINING
197	Awarded	SARDA	346	0.200	MAJHIGAW AN ML (362.68)	ML	MINING
198	Awarded	SARDA	347	0.110	MAJHIGAW AN ML (362.68)	ML	MINING
199	Awarded	SARDA	407	1.000	MAJHIGAW AN ML (362.68)	ML	MINING
200	Awarded	SARDA	414	0.080	MAJHIGAW AN ML (362.68)	ML	MINING
201	Awarded	SARDA	415	0.060	MAJHIGAW AN ML (362.68)	ML	MINING
202	Awarded	SARDA	307	0.080	MAJHIGAW AN ML (362.68)	ML	MINING
203	Awarded	SARDA	405	0.040	MAJHIGAW AN ML (362.68)	ML	MINING
204	Awarded	SARDA	406	0.130	MAJHIGAW AN ML (362.68)	ML	MINING



S. N.	Type of Land (Purchased/Awarded/ Govt./Other(to be specified))	VILLAGE	KHASRA NO.	AREA IN HECT.	Details of Mining Leases, against which acquired (if applicable)	ML/PL (If applicable)	Current Use (Mining / Plant & Other Infra)
					AN ML (362.68)		
205	Awarded	SARDA	80	0.160	MAJHIGAW AN ML (362.68)	ML	MINING
206	Awarded	SARDA	408	0.120	MAJHIGAW AN ML (362.68)	ML	MINING
207	Awarded	SARDA	5	0.140	MAJHIGAW AN ML (362.68)	ML	MINING
208	Awarded	PATNA	5	0.020	MAJHIGAW AN ML (362.68)	ML	MINING
209	Awarded	PATNA	34	0.105	MAJHIGAW AN ML (362.68)	ML	MINING
210	Awarded	PATNA	158	0.020	MAJHIGAW AN ML (362.68)	ML	MINING
211	Awarded	PATNA	160	0.030	MAJHIGAW AN ML (362.68)	ML	MINING
212	Awarded	PATNA	159	0.020	MAJHIGAW AN ML (362.68)	ML	MINING
213	Awarded	PATNA	8	0.030	MAJHIGAW AN ML (362.68)	ML	MINING
214	Awarded	PATNA	68	0.190	MAJHIGAW AN ML (362.68)	ML	MINING
215	Awarded	PATNA	10	0.060	MAJHIGAW AN ML (362.68)	ML	MINING
216	Awarded	PATNA	52	0.020	MAJHIGAW AN ML (362.68)	ML	MINING
217	Awarded	PATNA	53	0.050	MAJHIGAW AN ML (362.68)	ML	MINING
218	Awarded	PATNA	58	0.040	MAJHIGAW AN ML (362.68)	ML	MINING
219	Awarded	PATNA	59	0.040	MAJHIGAW AN ML (362.68)	ML	MINING
220	Awarded	PATNA	65	0.020	MAJHIGAW AN ML (362.68)	ML	MINING
221	Awarded	PATNA	76	0.020	MAJHIGAW	ML	MINING




S. N.	Type of Land (Purchased/Awarded/ Govt./Other (to be specified))	VILLAGE	KHASRA NO.	AREA IN HECT.	Details of Mining Leases, against which acquired (if applicable)	ML/PL (If applicable)	Current Use (Mining / Plant & Other Infra)
					AN ML (362.68)		
222	Awarded	PATNA	80	0.010	MAJHIGAW AN ML (362.68)	ML	MINING
223	Awarded	PATNA	81	0.090	MAJHIGAW AN ML (362.68)	ML	MINING
224	Awarded	PATNA	113	0.050	MAJHIGAW AN ML (362.68)	ML	MINING
225	Awarded	PATNA	114	0.020	MAJHIGAW AN ML (362.68)	ML	MINING
226	Awarded	PATNA	194	0.010	MAJHIGAW AN ML (362.68)	ML	MINING
227	Awarded	PATNA	200	0.010	MAJHIGAW AN ML (362.68)	ML	MINING
228	Awarded	PATNA	13	0.020	MAJHIGAW AN ML (362.68)	ML	MINING
229	Awarded	PATNA	66	0.070	MAJHIGAW AN ML (362.68)	ML	MINING
230	Awarded	PATNA	15	0.040	MAJHIGAW AN ML (362.68)	ML	MINING
231	Awarded	PATNA	319/3	0.060	MAJHIGAW AN ML (362.68)	ML	MINING
232	Awarded	PATNA	319/1	0.050	MAJHIGAW AN ML (362.68)	ML	MINING
233	Awarded	PATNA	319/2	0.050	MAJHIGAW AN ML (362.68)	ML	MINING
234	Awarded	PATNA	20	0.590	MAJHIGAW AN ML (362.68)	ML	MINING
235	Awarded	PATNA	218/2	0.270	MAJHIGAW AN ML (362.68)	ML	MINING
236	Awarded	PATNA	221	0.120	MAJHIGAW AN ML (362.68)	ML	MINING
237	Awarded	PATNA	140	0.080	MAJHIGAW AN ML (362.68)	ML	MINING
238	Awarded	PATNA	141	0.070	MAJHIGAW AN ML (362.68)	ML	MINING



S. No.	Type of Land (Purchased/Awarded/ Govt./Other (to be specified))	VILLAGE	KHASRA NO.	AREA IN HECT.	Details of Mining Leases, against which acquired (if applicable)	ML/ PL (If applicable)	Current Use (Mining / Plant & Other Infra)
					AN ML (362.68)		
239	Awarded	PATNA	296/4	0.060	MAJHIGAW AN ML (362.68)	ML	MINING
240	Awarded	PATNA	298/3	0.040	MAJHIGAW AN ML (362.68)	ML	MINING
241	Awarded	PATNA	56	0.030	MAJHIGAW AN ML (362.68)	ML	MINING
242	Awarded	PATNA	57	0.060	MAJHIGAW AN ML (362.68)	ML	MINING
243	Awarded	PATNA	139/2	0.030	MAJHIGAW AN ML (362.68)	ML	MINING
244	Awarded	PATNA	296/3	0.060	MAJHIGAW AN ML (362.68)	ML	MINING
245	Awarded	PATNA	298/2	0.050	MAJHIGAW AN ML (362.68)	ML	MINING
246	Awarded	PATNA	104	0.120	MAJHIGAW AN ML (362.68)	ML	MINING
247	Awarded	PATNA	298/1	0.050	MAJHIGAW AN ML (362.68)	ML	MINING
248	Awarded	PATNA	139/1	0.060	MAJHIGAW AN ML (362.68)	ML	MINING
249	Awarded	PATNA	296/2	0.060	MAJHIGAW AN ML (362.68)	ML	MINING
250	Awarded	PATNA	18	0.050	MAJHIGAW AN ML (362.68)	ML	MINING
251	Awarded	PATNA	296/1	0.030	MAJHIGAW AN ML (362.68)	ML	MINING
252	Awarded	PATNA	320	0.030	MAJHIGAW AN ML (362.68)	ML	MINING
253	Awarded	PATNA	17	0.110	MAJHIGAW AN ML (362.68)	ML	MINING
254	Awarded	PATNA	165	0.140	MAJHIGAW AN ML (362.68)	ML	MINING
255	Awarded	PATNA	166	0.130	MAJHIGAW	ML	MINING




S. No.	Type of Land (Purchased/Awarded/ Govt. /Other (to be specified))	VILLAGE	KHASRA NO.	AREA IN HECT.	Details of Mining Leases, against which acquired (if applicable)	ML/PL (If applicable)	Current Use (Mining / Plant & Other Infra)
					AN ML (362.68)		
256	Awarded	PATNA	167	0.150	MAJHIGAW AN ML (362.68)	ML	MINING
257	Awarded	PATNA	169	0.020	MAJHIGAW AN ML (362.68)	ML	MINING
258	Awarded	PATNA	170	0.110	MAJHIGAW AN ML (362.68)	ML	MINING
259	Awarded	PATNA	190	0.040	MAJHIGAW AN ML (362.68)	ML	MINING
260	Awarded	PATNA	191	0.040	MAJHIGAW AN ML (362.68)	ML	MINING
261	Awarded	PATNA	192	0.050	MAJHIGAW AN ML (362.68)	ML	MINING
262	Awarded	PATNA	223	0.230	MAJHIGAW AN ML (362.68)	ML	MINING
263	Awarded	PATNA	249	0.020	MAJHIGAW AN ML (362.68)	ML	MINING
264	Awarded	PATNA	309	0.150	MAJHIGAW AN ML (362.68)	ML	MINING
265	Awarded	PATNA	23	0.380	MAJHIGAW AN ML (362.68)	ML	MINING
266	Awarded	PATNA	218/1	0.320	MAJHIGAW AN ML (362.68)	ML	MINING
267	Awarded	PATNA	24	0.370	MAJHIGAW AN ML (362.68)	ML	MINING
268	Awarded	PATNA	32	0.040	MAJHIGAW AN ML (362.68)	ML	MINING
269	Awarded	PATNA	33	0.050	MAJHIGAW AN ML (362.68)	ML	MINING
270	Awarded	PATNA	106	0.120	MAJHIGAW AN ML (362.68)	ML	MINING
271	Awarded	PATNA	133	0.060	MAJHIGAW AN ML (362.68)	ML	MINING
272	Awarded	PATNA	134	0.120	MAJHIGAW AN ML (362.68)	ML	MINING





S. N.	Type of Land (Purchased/Awarded/ Govt./Other(to be specified))	VILLAGE	KHASRA NO.	AREA IN HECT.	Details of Mining Leases, against which acquired (if applicable)	ML / PL (If applicable)	Current Use (Mining / Plant & Other Infra)
					AN ML (362.68)		
273	Awarded	PATNA	145	0.070	MAJHIGAW AN ML (362.68)	ML	MINING
274	Awarded	PATNA	146	0.190	MAJHIGAW AN ML (362.68)	ML	MINING
275	Awarded	PATNA	147	0.090	MAJHIGAW AN ML (362.68)	ML	MINING
276	Awarded	PATNA	157	0.020	MAJHIGAW AN ML (362.68)	ML	MINING
277	Awarded	PATNA	211	0.090	MAJHIGAW AN ML (362.68)	ML	MINING
278	Awarded	PATNA	42	0.010	MAJHIGAW AN ML (362.68)	ML	MINING
279	Awarded	PATNA	43	0.080	MAJHIGAW AN ML (362.68)	ML	MINING
280	Awarded	PATNA	46	0.080	MAJHIGAW AN ML (362.68)	ML	MINING
281	Awarded	PATNA	100	0.110	MAJHIGAW AN ML (362.68)	ML	MINING
282	Awarded	PATNA	101	0.110	MAJHIGAW AN ML (362.68)	ML	MINING
283	Awarded	PATNA	128	0.050	MAJHIGAW AN ML (362.68)	ML	MINING
284	Awarded	PATNA	142	0.140	MAJHIGAW AN ML (362.68)	ML	MINING
285	Awarded	PATNA	149	0.010	MAJHIGAW AN ML (362.68)	ML	MINING
286	Awarded	PATNA	150	0.040	MAJHIGAW AN ML (362.68)	ML	MINING
287	Awarded	PATNA	208	0.020	MAJHIGAW AN ML (362.68)	ML	MINING
288	Awarded	PATNA	260	0.120	MAJHIGAW AN ML (362.68)	ML	MINING
289	Awarded	PATNA	50	0.110	MAJHIGAW	ML	MINING



S. N.	Type of Land (Purchased/Awarded/ Govt./Other (to be specified))	VILLAGE	KHASRA NO.	AREA IN HECT.	Details of Mining Leases, against which acquired (if applicable)	ML / PL (If applicable)	Current Use (Mining / Plant & Other Infra)
					AN ML (362.68)		
290	Awarded	PATNA	64	0.070	MAJHIGAW AN ML (362.68)	ML	MINING
291	Awarded	PATNA	193	0.040	MAJHIGAW AN ML (362.68)	ML	MINING
292	Awarded	PATNA	60	0.200	MAJHIGAW AN ML (362.68)	ML	MINING
293	Awarded	PATNA	67	0.380	MAJHIGAW AN ML (362.68)	ML	MINING
294	Awarded	PATNA	69	0.030	MAJHIGAW AN ML (362.68)	ML	MINING
295	Awarded	PATNA	71	0.160	MAJHIGAW AN ML (362.68)	ML	MINING
296	Awarded	PATNA	77	0.030	MAJHIGAW AN ML (362.68)	ML	MINING
297	Awarded	PATNA	78	0.220	MAJHIGAW AN ML (362.68)	ML	MINING
298	Awarded	PATNA	99	0.050	MAJHIGAW AN ML (362.68)	ML	MINING
299	Awarded	PATNA	102	0.370	MAJHIGAW AN ML (362.68)	ML	MINING
300	Awarded	PATNA	152	0.050	MAJHIGAW AN ML (362.68)	ML	MINING
301	Awarded	PATNA	153	0.040	MAJHIGAW AN ML (362.68)	ML	MINING
302	Awarded	PATNA	261	0.040	MAJHIGAW AN ML (362.68)	ML	MINING
303	Awarded	PATNA	264	0.050	MAJHIGAW AN ML (362.68)	ML	MINING
304	Awarded	PATNA	295	0.170	MAJHIGAW AN ML (362.68)	ML	MINING
305	Awarded	PATNA	301	0.100	MAJHIGAW AN ML (362.68)	ML	MINING
306	Awarded	PATNA	305	0.210	MAJHIGAW AN ML (362.68)	ML	MINING



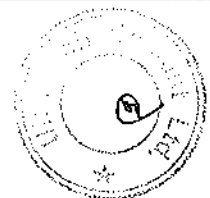
S. N.	Type of Land (Purchased/Awarded/ Govt./Other (to be specified))	VILLAGE	KHASRA NO.	AREA IN HECT.	Details of Mining Leases, against which acquired (if applicable)	ML / PL (If applicable)	Current Use (Mining / Plant & Other Infra)
					AN ML (362.68)		
307	Awarded	PATNA	306	0.220	MAJHIGAW AN ML (362.68)	ML	MINING
308	Awarded	PATNA	307	0.220	MAJHIGAW AN ML (362.68)	ML	MINING
309	Awarded	PATNA	72	0.720	MAJHIGAW AN ML (362.68)	ML	MINING
310	Awarded	PATNA	171	0.050	MAJHIGAW AN ML (362.68)	ML	MINING
311	Awarded	PATNA	209	0.050	MAJHIGAW AN ML (362.68)	ML	MINING
312	Awarded	PATNA	210	0.150	MAJHIGAW AN ML (362.68)	ML	MINING
313	Awarded	PATNA	94	0.100	MAJHIGAW AN ML (362.68)	ML	MINING
314	Awarded	PATNA	95	0.010	MAJHIGAW AN ML (362.68)	ML	MINING
315	Awarded	PATNA	96	0.010	MAJHIGAW AN ML (362.68)	ML	MINING
316	Awarded	PATNA	97	0.080	MAJHIGAW AN ML (362.68)	ML	MINING
317	Awarded	PATNA	98	0.120	MAJHIGAW AN ML (362.68)	ML	MINING
318	Awarded	PATNA	299	0.030	MAJHIGAW AN ML (362.68)	ML	MINING
319	Awarded	PATNA	300	0.020	MAJHIGAW AN ML (362.68)	ML	MINING
320	Awarded	PATNA	174	0.260	MAJHIGAW AN ML (362.68)	ML	MINING
321	Awarded	PATNA	175	0.010	MAJHIGAW AN ML (362.68)	ML	MINING
322	Awarded	PATNA	180	0.070	MAJHIGAW AN ML (362.68)	ML	MINING
323	Awarded	PATNA	181	0.090	MAJHIGAW	ML	MINING



S. N.	Type of Land (Purchased/Awarded/ Govt. /Other(to be specified))	VILLAGE	KHASRA NO.	AREA IN HECT.	Details of Mining Leases, against which acquired (if applicable)	ML / PL (If applicable)	Current Use (Mining / Plant & Other Infra)
					AN ML (362.68)		
324	Awarded	PATNA	182	0.080	MAJHIGAW AN ML (362.68)	ML	MINING
325	Awarded	PATNA	187	0.060	MAJHIGAW AN ML (362.68)	ML	MINING
326	Awarded	PATNA	189	0.080	MAJHIGAW AN ML (362.68)	ML	MINING
327	Awarded	PATNA	120	0.080	MAJHIGAW AN ML (362.68)	ML	MINING
328	Awarded	PATNA	121	0.020	MAJHIGAW AN ML (362.68)	ML	MINING
329	Awarded	PATNA	122	0.050	MAJHIGAW AN ML (362.68)	ML	MINING
330	Awarded	PATNA	126	0.030	MAJHIGAW AN ML (362.68)	ML	MINING
331	Awarded	PATNA	127	0.070	MAJHIGAW AN ML (362.68)	ML	MINING
332	Awarded	PATNA	144	0.270	MAJHIGAW AN ML (362.68)	ML	MINING
333	Awarded	PATNA	172	0.120	MAJHIGAW AN ML (362.68)	ML	MINING
334	Awarded	PATNA	173	0.050	MAJHIGAW AN ML (362.68)	ML	MINING
335	Awarded	PATNA	177	0.260	MAJHIGAW AN ML (362.68)	ML	MINING
336	Awarded	PATNA	178	0.080	MAJHIGAW AN ML (362.68)	ML	MINING
337	Awarded	PATNA	179	0.090	MAJHIGAW AN ML (362.68)	ML	MINING
338	Awarded	PATNA	185	0.070	MAJHIGAW AN ML (362.68)	ML	MINING
339	Awarded	PATNA	186	0.060	MAJHIGAW AN ML (362.68)	ML	MINING
340	Awarded	PATNA	188	0.090	MAJHIGAW AN ML (362.68)	ML	MINING



S. N.	Type of Land (Purchased/Awarded/ Govt./Other(to be specified))	VILLAGE	KHASRA NO.	AREA IN HECT.	Details of Mining Leases, against which acquired (if applicable)	ML/ PL (If applicable)	Current Use (Mining / Plant & Other Infra)
					AN ML (362.68)		
341	Awarded	PATNA	183	0.280	MAJHIGAW AN ML (362.68)	ML	MINING
342	Awarded	PATNA	184	0.160	MAJHIGAW AN ML (362.68)	ML	MINING
343	Awarded	PATNA	219	0.030	MAJHIGAW AN ML (362.68)	ML	MINING
344	Awarded	PATNA	201	0.030	MAJHIGAW AN ML (362.68)	ML	MINING
345	Awarded	PATNA	202	0.030	MAJHIGAW AN ML (362.68)	ML	MINING
346	Awarded	PATNA	217	0.120	MAJHIGAW AN ML (362.68)	ML	MINING
347	Awarded	PATNA	222	0.080	MAJHIGAW AN ML (362.68)	ML	MINING
348	Awarded	PATNA	203	0.030	MAJHIGAW AN ML (362.68)	ML	MINING
349	Awarded	PATNA	204	0.030	MAJHIGAW AN ML (362.68)	ML	MINING
350	Awarded	PATNA	205	0.010	MAJHIGAW AN ML (362.68)	ML	MINING
351	Awarded	PATNA	206	0.090	MAJHIGAW AN ML (362.68)	ML	MINING
352	Awarded	PATNA	220	0.170	MAJHIGAW AN ML (362.68)	ML	MINING
353	Awarded	PATNA	225/2	0.220	MAJHIGAW AN ML (362.68)	ML	MINING
354	Awarded	PATNA	226	0.070	MAJHIGAW AN ML (362.68)	ML	MINING
355	Awarded	PATNA	228	0.020	MAJHIGAW AN ML (362.68)	ML	MINING
356	Awarded	PATNA	225	0.200	MAJHIGAW AN ML (362.68)	ML	MINING
357	Awarded	PATNA	227	0.010	MAJHIGAW AN ML (362.68)	ML	MINING



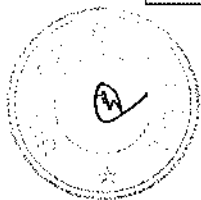
S. N.	Type of Land (Purchased/Awarded/ Govt./Other(to be specified))	VILLAGE	KHASRA NO.	AREA IN HECT.	Details of Mining Leases, against which acquired (if applicable)	ML / PL (if applicable)	Current Use (Mining / Plant & Other Infra)
					AN ML (362.68)		
358	Awarded	PATNA	229	0.040	MAJHIGAW AN ML (362.68)	ML	MINING
359	Awarded	PATNA	254	0.040	MAJHIGAW AN ML (362.68)	ML	MINING
360	Awarded	PATNA	253	0.040	MAJHIGAW AN ML (362.68)	ML	MINING
361	Awarded	PATNA	259	0.070	MAJHIGAW AN ML (362.68)	ML	MINING
362	Awarded	PATNA	40	0.005	MAJHIGAW AN ML (362.68)	ML	MINING
363	Awarded	PATNA	41	0.040	MAJHIGAW AN ML (362.68)	ML	MINING
364	Awarded	PATNA	116	0.080	MAJHIGAW AN ML (362.68)	ML	MINING
365	Awarded	PATNA	117	0.170	MAJHIGAW AN ML (362.68)	ML	MINING
366	Awarded	PATNA	123	0.050	MAJHIGAW AN ML (362.68)	ML	MINING
367	Awarded	PATNA	129	0.010	MAJHIGAW AN ML (362.68)	ML	MINING
368	Awarded	PATNA	131	0.120	MAJHIGAW AN ML (362.68)	ML	MINING
369	Awarded	PATNA	132	0.030	MAJHIGAW AN ML (362.68)	ML	MINING
370	Awarded	PATNA	135	0.050	MAJHIGAW AN ML (362.68)	ML	MINING
371	Awarded	PATNA	136	0.110	MAJHIGAW AN ML (362.68)	ML	MINING
372	Awarded	PATNA	137	0.060	MAJHIGAW AN ML (362.68)	ML	MINING
373	Awarded	PATNA	138	0.050	MAJHIGAW AN ML (362.68)	ML	MINING
374	Awarded	PATNA	176	0.070	MAJHIGAW AN ML (362.68)	ML	MINING



S. N.	Type of Land (Purchased/Awarded/ Govt. /Other(to be specified))	VILLAGE	KHASRA NO.	AREA IN HECT.	Details of Mining Leases, against which acquired (if applicable)	ML/ PL (If applicable)	Current Use (Mining / Plant & Other Infra)
					AN ML (362.68)		
375	Awarded	PATNA	325	0.010	MAJHIGAW AN ML (362.68)	ML	MINING
376	Awarded	PATNA	22/3	0.130	MAJHIGAW AN ML (362.68)	ML	MINING
377	Awarded	PATNA	105/3	0.060	MAJHIGAW AN ML (362.68)	ML	MINING
378	Awarded	PATNA	250	0.020	MAJHIGAW AN ML (362.68)	ML	MINING
379	Awarded	HINAUTI	495/1GHA	0.040	HINAUTI ML (378.261)	ML	MINING
380	Awarded	HINAUTI	1150/1	0.150	HINAUTI ML (378.261)	ML	MINING
381	Awarded	HINAUTI	974/1GA	0.006	HINAUTI ML (378.261)	ML	MINING
382	Awarded	HINAUTI	483	0.016	HINAUTI ML (378.261)	ML	MINING
383	Awarded	HINAUTI	944	0.214	HINAUTI ML (378.261)	ML	MINING
384	Awarded	HINAUTI	945	1.084	HINAUTI ML (378.261)	ML	MINING
385	Awarded	HINAUTI	947	0.093	HINAUTI ML (378.261)	ML	MINING
386	Awarded	HINAUTI	954	0.101	HINAUTI ML (378.261)	ML	MINING
387	Awarded	HINAUTI	946	0.097	HINAUTI ML (378.261)	ML	MINING
388	Awarded	HINAUTI	953	0.146	HINAUTI ML (378.261)	ML	MINING
389	Awarded	HINAUTI	484/2	0.081	HINAUTI ML (378.261)	ML	MINING
390	Awarded	HINAUTI	550	0.073	HINAUTI ML (378.261)	ML	MINING
391	Awarded	HINAUTI	502	0.316	HINAUTI	ML	MINING




S. N.	Type of Land (Purchased/Awarded/ Govt. /Other (to be specified))	VILLAGE	KHASRA NO.	AREA IN HECT.	Details of Mining Leases, against which acquired (if applicable)	ML/ PL (If applicable)	Current Use (Mining/ Plant & Other Infra)
					ML (378.261)		
392	Awarded	HINAUTI	503/2	0.190	HINAUTI ML (378.261)	ML	MINING
393	Awarded	HINAUTI	914/1KA	0.061	HINAUTI ML (378.261)	ML	MINING
394	Awarded	HINAUTI	934/2	0.693	HINAUTI ML (378.261)	ML	MINING
395	Awarded	HINAUTI	937	0.045	HINAUTI ML (378.261)	ML	MINING
396	Awarded	HINAUTI	938	0.380	HINAUTI ML (378.261)	ML	MINING
397	Awarded	HINAUTI	939/1	0.284	HINAUTI ML (378.261)	ML	MINING
398	Awarded	HINAUTI	867/2	0.040	HINAUTI ML (378.261)	ML	MINING
399	Awarded	HINAUTI	878	0.308	HINAUTI ML (378.261)	ML	MINING
400	Awarded	HINAUTI	877/2	0.004	HINAUTI ML (378.261)	ML	MINING
401	Awarded	HINAUTI	707/2	0.118	HINAUTI ML (378.261)	ML	MINING
402	Awarded	HINAUTI	710	0.690	HINAUTI ML (378.261)	ML	MINING
403	Awarded	HINAUTI	46/4	0.143	HINAUTI ML (378.261)	ML	MINING
404	Awarded	HINAUTI	496/2	0.313	HINAUTI ML (378.261)	ML	MINING
405	Awarded	HINAUTI	495/2	0.202	HINAUTI ML (378.261)	ML	MINING
406	Awarded	HINAUTI	1140/1	1.720	HINAUTI ML (378.261)	ML	MINING
407	Awarded	HINAUTI	983/1	0.105	HINAUTI ML (378.261)	ML	MINING
408	Awarded	HINAUTI	983/2	0.121	HINAUTI	ML	MINING






S. N.	Type of Land (Purchased/Awarded/ Govt. /Other(to be specified))	VILLAGE	KHASRA NO.	AREA IN HECT.	Details of Mining Leases, against which acquired (if applicable)	ML / PL (If applicable)	Current Use (Mining / Plant & Other Infra)
			PART		ML (378.261)		
409	Awarded	HINAUTI	970/1 PART	0.238	HINAUTI ML (378.261)	ML	MINING
410	Awarded	HINAUTI	971 PART	0.012	HINAUTI ML (378.261)	ML	MINING
411	Awarded	HINAUTI	972/2 PART	0.009	HINAUTI ML (378.261)	ML	MINING
412	Awarded	HINAUTI	970/2	0.243	HINAUTI ML (378.261)	ML	MINING
413	Awarded	HINAUTI	964/6/1	0.121	HINAUTI ML (378.261)	ML	MINING
414	Awarded	HINAUTI	931/3	0.136	HINAUTI ML (378.261)	ML	MINING
415	Awarded	HINAUTI	932/3	0.181	HINAUTI ML (378.261)	ML	MINING
416	Awarded	HINAUTI	933/3	0.209	HINAUTI ML (378.261)	ML	MINING
417	Awarded	HINAUTI	931/1	0.141	HINAUTI ML (378.261)	ML	MINING
418	Awarded	HINAUTI	932/1	0.181	HINAUTI ML (378.261)	ML	MINING
419	Awarded	HINAUTI	933/1	0.169	HINAUTI ML (378.261)	ML	MINING
420	Awarded	HINAUTI	727/3	0.028	HINAUTI ML (378.261)	ML	MINING
421	Awarded	HINAUTI	931/2/3	0.036	HINAUTI ML (378.261)	ML	MINING
422	Awarded	HINAUTI	932/2/3	0.045	HINAUTI ML (378.261)	ML	MINING
423	Awarded	HINAUTI	933/2/3	0.053	HINAUTI ML (378.261)	ML	MINING
424	Awarded	HINAUTI	12/3/1/2	0.121	HINAUTI ML (378.261)	ML	MINING
425	Awarded	HINAUTI	13/3/2/1	0.012	HINAUTI	ML	MINING



S. N.	Type of Land (Purchased/Awarded/ Govt. /Other(to be specified))	VILLAGE	KHASRA NO.	AREA IN HECT.	Details of Mining Leases, against which acquired (if applicable)	ML/PL (If applicable)	Current Use (Mining / Plant & Other Infra)
					ML (378.261)		
426	Awarded	HINAUTI	14/3/2	0.004	HINAUTI ML (378.261)	ML	MINING
427	Awarded	HINAUTI	12/3/1/2	0.060	HINAUTI ML (378.261)	ML	MINING
428	Awarded	HINAUTI	13/3/1/2	0.004	HINAUTI ML (378.261)	ML	MINING
429	Awarded	HINAUTI	14/3/1	0.004	HINAUTI ML (378.261)	ML	MINING
430	Awarded	HINAUTI	964/4	0.197	HINAUTI ML (378.261)	ML	MINING
431	Awarded	HINAUTI	701	0.008	HINAUTI ML (378.261)	ML	MINING
432	Awarded	HINAUTI	702	0.016	HINAUTI ML (378.261)	ML	MINING
433	Awarded	HINAUTI	703	0.016	HINAUTI ML (378.261)	ML	MINING
434	Awarded	HINAUTI	704	0.093	HINAUTI ML (378.261)	ML	MINING
435	Awarded	HINAUTI	983/1	0.210	HINAUTI ML (378.261)	ML	MINING
436	Awarded	HINAUTI	12/3/1/1	0.061	HINAUTI ML (378.261)	ML	MINING
437	Awarded	HINAUTI	13/3/1/1/1	0.008	HINAUTI ML (378.261)	ML	MINING
438	Awarded	HINAUTI	927/1	0.372	HINAUTI ML (378.261)	ML	MINING
439	Awarded	HINAUTI	926	0.061	HINAUTI ML (378.261)	ML	MINING
440	Awarded	HINAUTI	925/1	0.275	HINAUTI ML (378.261)	ML	MINING
441	Awarded	HINAUTI	927/2	0.162	HINAUTI ML (378.261)	ML	MINING
442	Awarded	HINAUTI	929	0.158	HINAUTI	ML	MINING




S. N.	Type of Land (Purchased/Awarded/ Govt./Other (to be specified))	VILLAGE	KHASRA NO.	AREA IN HECT.	Details of Mining Leases, against which acquired (if applicable)	ML/ PL (If applicable)	Current Use (Mining / Plant & Other Infra)
					ML (378.261)		
443	Awarded	HINAUTI	872	0.036	HINAUTI ML (378.261)	ML	MINING
444	Awarded	HINAUTI	873	0.267	HINAUTI ML (378.261)	ML	MINING
445	Awarded	HINAUTI	874	0.121	HINAUTI ML (378.261)	ML	MINING
446	Awarded	HINAUTI	875	0.227	HINAUTI ML (378.261)	ML	MINING
447	Awarded	HINAUTI	925/2	0.053	HINAUTI ML (378.261)	ML	MINING
448	Awarded	HINAUTI	928	0.166	HINAUTI ML (378.261)	ML	MINING
449	Awarded	HINAUTI	1140/2	0.672	HINAUTI ML (378.261)	ML	MINING
450	Awarded	HINAUTI	727/4	0.028	HINAUTI ML (378.261)	ML	MINING
451	Awarded	HINAUTI	931/2/4	0.032	HINAUTI ML (378.261)	ML	MINING
452	Awarded	HINAUTI	932/2/4	0.049	HINAUTI ML (378.261)	ML	MINING
453	Awarded	HINAUTI	933/2/4	0.052	HINAUTI ML (378.261)	ML	MINING
454	Awarded	HINAUTI	727/1	0.028	HINAUTI ML (378.261)	ML	MINING
455	Awarded	HINAUTI	931/2/1	0.036	HINAUTI ML (378.261)	ML	MINING
456	Awarded	HINAUTI	932/2/1	0.046	HINAUTI ML (378.261)	ML	MINING
457	Awarded	HINAUTI	933/2/1	0.052	HINAUTI ML (378.261)	ML	MINING
458	Awarded	HINAUTI	11	0.167	HINAUTI ML (378.261)	ML	MINING
459	Awarded	HINAUTI	12	0.535	HINAUTI	ML	MINING



S. N.	Type of Land (Purchased/Awarded/ Govt. /Other(to be specified))	VILLAGE	KHASRA NO.	AREA IN HECT.	Details of Mining Leases, against which acquired (if applicable)	ML/PL (If applicable)	Current Use (Mining / Plant & Other Infra)
					ML (378.261)		
460	Awarded	HINAUTI	13	0.040	HINAUTI ML (378.261)	ML	MINING
461	Awarded	HINAUTI	716/2	0.101	HINAUTI ML (378.261)	ML	MINING
462	Awarded	HINAUTI	14	0.016	HINAUTI ML (378.261)	ML	MINING
463	Awarded	DENGRAH A	29/2	0.101	HINAUTI ML (378.261)	ML	MINING
464	Awarded	DENGRAH A	33/1 KA	0.490	HINAUTI ML (378.261)	ML	MINING
465	Awarded	DENGRAH A	34/1	0.065	HINAUTI ML (378.261)	ML	MINING
466	Awarded	DENGRAH A	35/1	0.077	HINAUTI ML (378.261)	ML	MINING
467	Awarded	JURMANI	1/2 GHA	0.016	HINAUTI ML (378.261)	ML	MINING
468	Awarded	JURMANI	1/627	2.767	HINAUTI ML (378.261)	ML	MINING
469	Awarded	BIHARGAN J	64/1 PART	0.282	HINAUTI ML (378.261)	ML	MINING
470	Awarded	BIHARGAN J	80 PART	0.111	HINAUTI ML (378.261)	ML	MINING
471	Awarded	BIHARGAN J	84 PART	0.030	HINAUTI ML (378.261)	ML	MINING
472	Awarded	BIHARGAN J	85 PART	0.428	HINAUTI ML (378.261)	ML	MINING
473	Awarded	BIHARGAN J	86 PART	0.445	HINAUTI ML (378.261)	ML	MINING
474	Awarded	BIHARGAN J	87 PART	0.283	HINAUTI ML (378.261)	ML	MINING
475	Awarded	BUDHGAU NA	8/3	0.100	BUDHGAU NA ML (60.67)	ML	MINING
476	Awarded	BUDHGAU	9/4	0.200	BUDHGAU	ML	MINING



S. No.	Type of Land (Purchased/Awarded/ Govt./Other(to be specified))	VILLAGE	KHASRA NO.	AREA IN HECT.	Details of Mining Leases, against which acquired (if applicable)	ML/PL (If applicable)	Current Use (Mining / Plant & Other Infra)
		NA			NA ML (60.67)		
477	Awarded	BUDHGAU NA	8/2	1.020	BUDHGAU NA ML (60.67)	ML	MINING
478	Awarded	GODHATOL A	254/1	0.030	BUDHGAU NA ML (60.67)	ML	MINING
479	Awarded	GODHATOL A	17	0.300	BUDHGAU NA ML (60.67)	ML	MINING
480	Awarded	GODHATOL A	265	0.090	BUDHGAU NA ML (60.67)	ML	MINING
481	Awarded	GODHATOL A	260	0.150	BUDHGAU NA ML (60.67)	ML	MINING
482	Awarded	GODHATOL A	12	0.440	BUDHGAU NA ML (60.67)	ML	MINING
483	Awarded	GODHATOL A	5	0.800	BUDHGAU NA ML (60.67)	ML	MINING
484	Awarded	BAGHWAR	23	0.140	BUDHGAU NA ML (60.67)	ML	MINING
485	Awarded	BAGHWAR	88 PART	0.110	BUDHGAU NA ML (60.67)	ML	MINING
486	Awarded	BAGHWAR	89 PART	0.100	BUDHGAU NA ML (60.67)	ML	MINING
487	Awarded	BAGHWAR	90 PART	0.070	BUDHGAU NA ML (60.67)	ML	MINING
488	Awarded	BAGHWAR	91 PART	0.010	BUDHGAU NA ML (60.67)	ML	MINING
489	Awarded	BAGHWAR	92 PART	0.007	BUDHGAU NA ML (60.67)	ML	MINING
490	Awarded	BAGHWAR	93 PART	0.090	BUDHGAU NA ML (60.67)	ML	MINING
491	Awarded	BAGHWAR	94 PART	0.130	BUDHGAU NA ML (60.67)	ML	MINING
492	Awarded	BAGHWAR	95 PART	0.020	BUDHGAU NA ML (60.67)	ML	MINING
493	Awarded	BAGHWAR	96 PART	0.060	BUDHGAU NA ML (60.67)	ML	MINING



S. N.	Type of Land (Purchased/Awarded/ Govt. /Other(to be specified))	VILLAGE	KHASRA NO.	AREA IN HECT.	Details of Mining Leases, against which acquired (if applicable)	ML/ PL (If applicable)	Current Use (Mining / Plant & Other Infra)
					NA ML (60.67)		
494	Awarded	BAGHWAR	97 PART	0.040	BUDHGAU NA ML (60.67)	ML	MINING
495	Awarded	BAGHWAR	98 PART	0.005	BUDHGAU NA ML (60.67)	ML	MINING
496	Awarded	BAGHWAR	99 PART	0.670	BUDHGAU NA ML (60.67)	ML	MINING
497	Awarded	BAGHWAR	100 PART	0.060	BUDHGAU NA ML (60.67)	ML	MINING
498	Awarded	BAGHWAR	36/1	0.280	BUDHGAU NA ML (60.67)	ML	MINING
499	Awarded	BAGHWAR	32	0.650	BUDHGAU NA ML (60.67)	ML	MINING
500	Awarded	BAGHWAR	34	0.730	BUDHGAU NA ML (60.67)	ML	MINING
501	Awarded	BAGHWAR	36/2	0.280	BUDHGAU NA ML (60.67)	ML	MINING
502	Awarded	BAGHWAR	37/1	1.170	BUDHGAU NA ML (60.67)	ML	MINING
503	Awarded	BAGHWAR	38/1	0.120	BUDHGAU NA ML (60.67)	ML	MINING
504	Awarded	BAGHWAR	35	0.030	BUDHGAU NA ML (60.67)	ML	MINING
505	Awarded	BAGHWAR	37/2	1.560	BUDHGAU NA ML (60.67)	ML	MINING
506	Awarded	BAGHWAR	38/2	0.120	BUDHGAU NA ML (60.67)	ML	MINING
507	Awarded	BAGHWAR	39/2	0.500	BUDHGAU NA ML (60.67)	ML	MINING
508	Awarded	BAGHWAR	39/1	2.480	BUDHGAU NA ML (60.67)	ML	MINING
509	GOVT LAND	DHAURAH RA	23	0.56	MAJHIAGW AN ML (362.68)	ML	MINING
510	GOVT LAND	DHAURAH	44	0.50	MAJHIAGW	ML	MINING



S. N.	Type of Land (Purchased/Awarded/ Govt./Other (to be specified))	VILLAGE	KHASRA NO.	AREA IN HECT.	Details of Mining Leases, against which acquired (if applicable)	ML/PL (If applicable)	Current Use (Mining / Plant & Other Infra)
		RA			AN ML (362.68)		
511	GOVT LAND	DHAURAH RA	45	0.08	MAJHIAGW AN ML (362.68)	ML	MINING
512	GOVT LAND	DHAURAH RA	58	0.01	MAJHIAGW AN ML (362.68)	ML	MINING
513	GOVT LAND	DHAURAH RA	60	0.06	MAJHIAGW AN ML (362.68)	ML	MINING
514	GOVT LAND	DHAURAH RA	61	0.14	MAJHIAGW AN ML (362.68)	ML	MINING
515	GOVT LAND	DHAURAH RA	69	0.22	MAJHIAGW AN ML (362.68)	ML	MINING
516	GOVT LAND	MAJHIGAW AN	26	0.01	MAJHIAGW AN ML (362.68)	ML	MINING
517	GOVT LAND	MAJHIGAW AN	27	0.02	MAJHIAGW AN ML (362.68)	ML	MINING
518	GOVT LAND	MAJHIGAW AN	36	0.16	MAJHIAGW AN ML (362.68)	ML	MINING
519	GOVT LAND	MAJHIGAW AN	50	0.02	MAJHIAGW AN ML (362.68)	ML	MINING
520	GOVT LAND	MAJHIGAW AN	51	0.08	MAJHIAGW AN ML (362.68)	ML	MINING
521	GOVT LAND	MAJHIGAW AN	54	0.65	MAJHIAGW AN ML (362.68)	ML	MINING
522	GOVT LAND	MAJHIGAW AN	75	0.80	MAJHIAGW AN ML (362.68)	ML	MINING
523	GOVT LAND	MAJHIGAW AN	100	0.75	MAJHIAGW AN ML (362.68)	ML	MINING
524	GOVT LAND	MAJHIGAW AN	136	0.23	MAJHIAGW AN ML (362.68)	ML	MINING
525	GOVT LAND	MAJHIGAW AN	154/1	1.50	MAJHIAGW AN ML (362.68)	ML	MINING
526	GOVT LAND	MAJHIGAW AN	227	0.14	MAJHIAGW AN ML (362.68)	ML	MINING
527	GOVT LAND	MAJHIGAW AN	141	0.21	MAJHIAGW AN ML (362.68)	ML	MINING



S. N.	Type of Land (Purchased/Awarded/ Govt./Other(to be specified))	VILLAGE	KHASRA NO.	AREA IN HECT.	Details of Mining Leases, against which acquired (if applicable)	ML / PL (If applicable)	Current Use (Mining / Plant & Other Infra)
		AN			AN ML (362.68)		
528	GOVT LAND	MAJHIGAW AN	78	0.15	MAJHIAGW AN ML (362.68)	ML	MINING
529	GOVT LAND	MAJHIGAW AN	118	12.39	MAJHIAGW AN ML (362.68)	ML	MINING
530	GOVT LAND	KARIYAJH AR	24	0.58	MAJHIAGW AN ML (362.68)	ML	MINING
531	GOVT LAND	KARIYAJH AR	30	0.13	MAJHIAGW AN ML (362.68)	ML	MINING
532	GOVT LAND	KARIYAJH AR	128	0.08	MAJHIAGW AN ML (362.68)	ML	MINING
533	GOVT LAND	KARIYAJH AR	286	0.03	MAJHIAGW AN ML (362.68)	ML	MINING
534	GOVT LAND	KARIYAJH AR	112/2	3.87	MAJHIAGW AN ML (362.68)	ML	MINING
535	GOVT LAND	SARDA	308/2	1.20	MAJHIAGW AN ML (362.68)	ML	MINING
536	GOVT LAND	SARDA	86/2	0.46	MAJHIAGW AN ML (362.68)	ML	MINING
537	GOVT LAND	SARDA	87	0.67	MAJHIAGW AN ML (362.68)	ML	MINING
538	GOVT LAND	SARDA	88	0.12	MAJHIAGW AN ML (362.68)	ML	MINING
539	GOVT LAND	SARDA	75/2	0.40	MAJHIAGW AN ML (362.68)	ML	MINING
540	GOVT LAND	SARDA	80	0.16	MAJHIAGW AN ML (362.68)	ML	MINING
541	GOVT LAND	SARDA	408	0.12	MAJHIAGW AN ML (362.68)	ML	MINING
542	GOVT LAND	SARDA	410/1/1	0.03	MAJHIAGW AN ML (362.68)	ML	MINING
543	GOVT LAND	SARDA	410/2	1.00	MAJHIAGW AN ML (362.68)	ML	MINING
544	GOVT LAND	SARDA	412/2	0.04	MAJHIAGW	ML	MINING



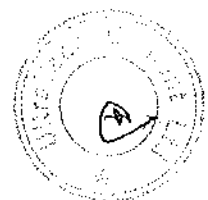
S. N.	Type of Land (Purchased/Awarded/ Govt./Other(to be specified))	VILLAGE	KHASRA NO.	AREA IN HECT.	Details of Mining Leases, against which acquired (if applicable)	ML / PL (If applicable)	Current Use (Mining / Plant & Other Infra)
					AN ML (362.68)		
545	GOVT LAND	SARDA	407/3	0.57	MAJHIAGW AN ML (362.68)	ML	MINING
546	GOVT LAND	SARDA	115	0.15	MAJHIAGW AN ML (362.68)	ML	MINING
547	GOVT LAND	SARDA	116	0.10	MAJHIAGW AN ML (362.68)	ML	MINING
548	GOVT LAND	SARDA	117	0.14	MAJHIAGW AN ML (362.68)	ML	MINING
549	GOVT LAND	SARDA	118	0.13	MAJHIAGW AN ML (362.68)	ML	MINING
550	GOVT LAND	SARDA	119	0.16	MAJHIAGW AN ML (362.68)	ML	MINING
551	GOVT LAND	SARDA	120	0.14	MAJHIAGW AN ML (362.68)	ML	MINING
552	GOVT LAND	SARDA	121/2	0.04	MAJHIAGW AN ML (362.68)	ML	MINING
553	GOVT LAND	SARDA	129/2	0.08	MAJHIAGW AN ML (362.68)	ML	MINING
554	GOVT LAND	SARDA	130/2	0.09	MAJHIAGW AN ML (362.68)	ML	MINING
555	GOVT LAND	SARDA	430/3	0.04	MAJHIAGW AN ML (362.68)	ML	MINING
556	GOVT LAND	SARDA	303/3	0.57	MAJHIAGW AN ML (362.68)	ML	MINING
557	GOVT LAND	SARDA	55/2	0.06	MAJHIAGW AN ML (362.68)	ML	MINING
558	GOVT LAND	SARDA	92	0.02	MAJHIAGW AN ML (362.68)	ML	MINING
559	GOVT LAND	SARDA	93/2	0.04	MAJHIAGW AN ML (362.68)	ML	MINING
560	GOVT LAND	SARDA	306	0.07	MAJHIAGW AN ML (362.68)	ML	MINING
561	GOVT LAND	SARDA	396/2	0.08	MAJHIAGW	ML	MINING



S. N.	Type of Land (Purchased/Awarded/ Govt./Other(to be specified))	VILLAGE	KHASRA NO.	AREA IN HECT.	Details of Mining Leases, against which acquired (if applicable)	ML/PL (if applicable)	Current Use (Mining / Plant & Other Infra)
					AN ML (362.68)		
562	GOVT LAND	SARDA	400	0.10	MAJHIAGW AN ML (362.68)	ML	MINING
563	GOVT LAND	SARDA	401/2	0.04	MAJHIAGW AN ML (362.68)	ML	MINING
564	GOVT LAND	SARDA	402/2	0.15	MAJHIAGW AN ML (362.68)	ML	MINING
565	GOVT LAND	SARDA	405/2	0.02	MAJHIAGW AN ML (362.68)	ML	MINING
566	GOVT LAND	SARDA	406	0.13	MAJHIAGW AN ML (362.68)	ML	MINING
567	GOVT LAND	SARDA	1	0.98	MAJHIAGW AN ML (362.68)	ML	MINING
568	GOVT LAND	SARDA	4	0.56	MAJHIAGW AN ML (362.68)	ML	MINING
569	GOVT LAND	SARDA	16	0.06	MAJHIAGW AN ML (362.68)	ML	MINING
570	GOVT LAND	SARDA	52	0.04	MAJHIAGW AN ML (362.68)	ML	MINING
571	GOVT LAND	SARDA	54	0.04	MAJHIAGW AN ML (362.68)	ML	MINING
572	GOVT LAND	SARDA	53	0.04	MAJHIAGW AN ML (362.68)	ML	MINING
573	GOVT LAND	SARDA	71	0.20	MAJHIAGW AN ML (362.68)	ML	MINING
574	GOVT LAND	SARDA	89	0.04	MAJHIAGW AN ML (362.68)	ML	MINING
575	GOVT LAND	SARDA	90	0.05	MAJHIAGW AN ML (362.68)	ML	MINING
576	GOVT LAND	SARDA	91	0.05	MAJHIAGW AN ML (362.68)	ML	MINING
577	GOVT LAND	SARDA	95	0.05	MAJHIAGW AN ML (362.68)	ML	MINING
578	GOVT LAND	SARDA	97	0.26	MAJHIAGW	ML	MINING



S.N.	Type of Land (Purchased/Awarded/ Govt./Other (to be specified))	VILLAGE	KHASRA NO.	AREA IN HECT.	Details of Mining Leases, against which acquired (if applicable)	ML/PL (If applicable)	Current Use (Mining / Plant & Other Infra)
					AN ML (362.68)		
579	GOVT LAND	SARDA	108/2	0.09	MAJHIAGW AN ML (362.68)	ML	MINING
580	GOVT LAND	SARDA	313	0.06	MAJHIAGW AN ML (362.68)	ML	MINING
581	GOVT LAND	SARDA	330	0.03	MAJHIAGW AN ML (362.68)	ML	MINING
582	GOVT LAND	SARDA	336	0.25	MAJHIAGW AN ML (362.68)	ML	MINING
583	GOVT LAND	SARDA	339	0.61	MAJHIAGW AN ML (362.68)	ML	MINING
584	GOVT LAND	SARDA	340	0.07	MAJHIAGW AN ML (362.68)	ML	MINING
585	GOVT LAND	SARDA	348	0.28	MAJHIAGW AN ML (362.68)	ML	MINING
586	GOVT LAND	SARDA	365	0.10	MAJHIAGW AN ML (362.68)	ML	MINING
587	GOVT LAND	SARDA	373	0.01	MAJHIAGW AN ML (362.68)	ML	MINING
588	GOVT LAND	SARDA	376	0.03	MAJHIAGW AN ML (362.68)	ML	MINING
589	GOVT LAND	SARDA	397	0.19	MAJHIAGW AN ML (362.68)	ML	MINING
590	GOVT LAND	SARDA	409	0.04	MAJHIAGW AN ML (362.68)	ML	MINING
591	GOVT LAND	PATNA	2	0.48	MAJHIAGW AN ML (362.68)	ML	MINING
592	GOVT LAND	PATNA	3	0.11	MAJHIAGW AN ML (362.68)	ML	MINING
593	GOVT LAND	PATNA	6	0.07	MAJHIAGW AN ML (362.68)	ML	MINING
594	GOVT LAND	PATNA	19	0.31	MAJHIAGW AN ML (362.68)	ML	MINING
595	GOVT LAND	PATNA	25	0.39	MAJHIAGW	ML	MINING





S. N.	Type of Land (Purchased/Awarded/ Govt./Other(to be specified))	VILLAGE	KHASRA NO.	AREA IN HECT.	Details of Mining Leases, against which acquired (if applicable)	ML/ PL (If applicable)	Current Use (Mining / Plant & Other Infra)
					AN ML (362.68)		
613	GOVT LAND	PATNA	111	0.31	MAJHIAGW AN ML (362.68)	ML	MINING
614	GOVT LAND	PATNA	112	1.90	MAJHIAGW AN ML (362.68)	ML	MINING
615	GOVT LAND	PATNA	115	0.03	MAJHIAGW AN ML (362.68)	ML	MINING
616	GOVT LAND	PATNA	118	0.14	MAJHIAGW AN ML (362.68)	ML	MINING
617	GOVT LAND	PATNA	119	0.08	MAJHIAGW AN ML (362.68)	ML	MINING
618	GOVT LAND	PATNA	294	0.13	MAJHIAGW AN ML (362.68)	ML	MINING
619	GOVT LAND	PATNA	302	0.07	MAJHIAGW AN ML (362.68)	ML	MINING
620	GOVT LAND	PATNA	303	0.05	MAJHIAGW AN ML (362.68)	ML	MINING
621	GOVT LAND	PATNA	304	0.02	MAJHIAGW AN ML (362.68)	ML	MINING
622	GOVT LAND	PATNA	311	0.03	MAJHIAGW AN ML (362.68)	ML	MINING
623	GOVT LAND	PATNA	295	0.17	MAJHIAGW AN ML (362.68)	ML	MINING
624	GOVT LAND	PATNA	296/2	0.03	MAJHIAGW AN ML (362.68)	ML	MINING
625	GOVT LAND	PATNA	287	0.02	MAJHIAGW AN ML (362.68)	ML	MINING
626	GOVT LAND	PATNA	321	0.24	MAJHIAGW AN ML (362.68)	ML	MINING
627	GOVT LAND	PATNA	322/2	0.20	MAJHIAGW AN ML (362.68)	ML	MINING
628	GOVT LAND	PATNA	320	0.01	MAJHIAGW AN ML (362.68)	ML	MINING
629	GOVT LAND	PATNA	318/2	0.09	MAJHIAGW	ML	MINING



S. N.	Type of Land (Purchased/Awarded/ Govt. /Other(to be specified))	VILLAGE	KHASRA NO.	AREA IN HECT.	Details of Mining Leases, against which acquired (if applicable)	ML/ PL (If applicable)	Current Use (Mining / Plant & Other Infra)
					AN ML (362.68)		
630	GOVT LAND	PATNA	319/1	0.16	MAJHIAGW AN ML (362.68)	ML	MINING
631	GOVT LAND	PATNA	316/2	0.06	MAJHIAGW AN ML (362.68)	ML	MINING
632	GOVT LAND	PATNA	317/2	0.01	MAJHIAGW AN ML (362.68)	ML	MINING
633	GOVT LAND	PATNA	323	0.08	MAJHIAGW AN ML (362.68)	ML	MINING
634	GOVT LAND	BUDHGAU NA	1	0.04	BUDHGAU NA ML (60.67)	ML	MINING
635	GOVT LAND	BUDHGAU NA	4	0.28	BUDHGAU NA ML (60.67)	ML	MINING
636	GOVT LAND	BUDHGAU NA	8/1	0.47	BUDHGAU NA ML (60.67)	ML	MINING
637	GOVT LAND	BUDHGAU NA	9/1	0.27	BUDHGAU NA ML (60.67)	ML	MINING
638	GOVT LAND	BUDHGAU NA	10	0.64	BUDHGAU NA ML (60.67)	ML	MINING
639	GOVT LAND	BUDHGAU NA	11	2.00	BUDHGAU NA ML (60.67)	ML	MINING
640	GOVT LAND	GODHATOLA	1	0.51	BUDHGAU NA ML (60.67)	ML	MINING
641	GOVT LAND	GODHATOLA	13	0.10	BUDHGAU NA ML (60.67)	ML	MINING
642	GOVT LAND	GODHATOLA	259	0.43	BUDHGAU NA ML (60.67)	ML	MINING
643	GOVT LAND	GODHATOLA	283	0.04	BUDHGAU NA ML (60.67)	ML	MINING
644	FOREST LAND	MAJHIGAWAN	R- 1121	54.825	MAJHIGAWAN FOREST ML (54.825)	ML	MINING
645	FOREST LAND	BAGHWAR & GODHATOLA	R- 1119	66.949	BUDHGAU NA FOREST ML (87.992)	ML	MINING



S. N.	Type of Land (Purchased/Awarded/ Govt./Other(to be specified))	VILLAGE	KHASRA NO.	AREA IN HECT.	Details of Mining Leases, against which acquired (if applicable)	ML/ PL (If applicable)	Current Use (Mining / Plant & Other Infra)
646	Purchased	BAGHWAR	24	0.04	BUDHAGA UNA ML (60.67)	ML	MINING
647	Purchased	BAGHWAR	25	0.22	BUDHAGA UNA ML (60.67)	ML	MINING
648	Purchased	BAGHWAR	40	1.06	BUDHAGA UNA ML (60.67)	ML	MINING
649	Purchased	BAGHWAR	45	0.06	BUDHAGA UNA ML (60.67)	ML	MINING
650	Purchased	BAGHWAR	46	0.33	BUDHAGA UNA ML (60.67)	ML	MINING
651	Purchased	BAGHWAR	47	0.03	BUDHAGA UNA ML (60.67)	ML	MINING
652	Purchased	BAGHWAR	48	0.24	BUDHAGA UNA ML (60.67)	ML	MINING
653	Purchased	BAGHWAR	49	1.51	BUDHAGA UNA ML (60.67)	ML	MINING
654	Purchased	BAGHWAR	9	0.27	BUDHAGA UNA ML (60.67)	ML	MINING
655	Purchased	BAGHWAR	27	0.59	BUDHAGA UNA ML (60.67)	ML	MINING
656	Purchased	BAGHWAR	31	0.17	BUDHAGA UNA ML (60.67)	ML	MINING
657	Purchased	BAGHWAR	28	0.06	BUDHAGA UNA ML (60.67)	ML	MINING
658	Purchased	BAGHWAR	29	0.06	BUDHAGA UNA ML (60.67)	ML	MINING
659	Purchased	BAGHWAR	30	0.05	BUDHAGA UNA ML (60.67)	ML	MINING
660	Purchased	BUDGAUN A	9 PART	0.40	BUDHAGA UNA ML (60.67)	ML	MINING
661	Purchased	GODHATOL A	273 274	1.12	BUDHAGA UNA ML (60.67)	ML	MINING
662	Purchased	GODHATOL A	274	0.10	BUDHAGA UNA ML (60.67)	ML	MINING



S. N.	Type of Land (Purchased/Awarded/ Govt. /Other(to be specified))	VILLAGE	KHASRA NO.	AREA IN HECT.	Details of Mining Leases, against which acquired (if applicable)	ML / PL (If applicable)	Current Use (Mining / Plant & Other Infra)
663	Purchased	GODHATOL A	282	2.59	BUDHAGA UNA ML (60.67)	ML	MINING
664	Purchased	GODHATOL A	275	0.67	BUDHAGA UNA ML (60.67)	ML	MINING
665	Purchased	BAGHWAR	5	0.97	BUDHAGA UNA FOREST (87.992)	ML	MINING
666	Purchased	BAGHWAR	4	0.70	BUDHAGA UNA FOREST (87.992)	ML	MINING
667	Purchased	BAGHWAR	8	0.97	BUDHAGA UNA FOREST (87.992)	ML	MINING
668	Purchased	BAGHWAR	2	0.89	BUDHAGA UNA FOREST (87.992)	ML	MINING
669	Purchased	BAGHWAR	3	0.08	BUDHAGA UNA FOREST (87.992)	ML	MINING
670	Purchased	GODHATOL A	31	1.31	BUDHAGA UNA FOREST (87.992)	ML	MINING
671	Purchased	GODHATOL A	30	1.00	BUDHAGA UNA FOREST (87.992)	ML	MINING
672	Purchased	GODHATOL A	16	0.05	BUDHAGA UNA FOREST (87.992)	ML	MINING
673	Purchased	GODHATOL A	19	0.29	BUDHAGA UNA FOREST (87.992)	ML	MINING
674	Purchased	GODHATOL A	20/2	0.05	BUDHAGA UNA FOREST (87.992)	ML	MINING
675	Purchased	GODHATOL A	26/3	2.04	BUDHAGA UNA FOREST (87.992)	ML	MINING
676	Purchased	GODHATOL	10	0.080	BUDHAGA	ML	MINING





S. N.	Type of Land (Purchased/Awarded/ Govt./Other (to be specified))	VILLAGE	KHASRA NO.	AREA IN HECT.	Details of Mining Leases, against which acquired (if applicable)	ML/ PL (If applicable)	Current Use (Mining / Plant & Other Infra)
		A			UNA FOREST (87.992)		
677	Purchased	GODHATOL A	11	0.100	BUDHAGA UNA FOREST (87.992)	ML	MINING
678	Purchased	GODHATOL A	15	0.040	BUDHAGA UNA FOREST (87.992)	ML	MINING
679	Purchased	GODHATOL A	29	2.840	BUDHAGA UNA FOREST (87.992)	ML	MINING
680	Purchased	GODHATOL A	11/491	1.130	BUDHAGA UNA FOREST (87.992)	ML	MINING
681	Purchased	GODHATOL A	34	1.345	BUDHAGA UNA FOREST (87.992)	ML	MINING
682	Purchased	GODHATOL A	28	2.28	BUDHAGA UNA FOREST (87.992)	ML	MINING
683	Purchased	GODHATOL A	36	0.66	BUDHAGA UNA FOREST (87.992)	ML	MINING
684	Purchased	GODHATOL A	34	1.345	BUDHAGA UNA FOREST (87.992)	ML	MINING
685	Purchased	GODHATOL A	35	0.31	BUDHAGA UNA FOREST (87.992)	ML	MINING
686	Purchased	GODHATOL A	25/1	0.10	BUDHAGA UNA FOREST (87.992)	ML	MINING
687	Purchased	GODHATOL A	26/1 Ka	0.19	BUDHAGA UNA FOREST (87.992)	ML	MINING
688	Purchased	GODHATOL A	37/1	1.64	BUDHAGA UNA FOREST (87.992)	ML	MINING



S. N.	Type of Land (Purchased/Awarded/ Govt./Other(to be specified))	VILLAGE	KHASRA NO.	AREA IN HECT.	Details of Mining Leases against which acquired (if applicable)	ML/PL (If applicable)	Current Use (Mining / Plant & Other Infra)
689	Purchased	GODHATOL A	27	0.33	BUDHAGA UNA FOREST (87.992)	ML	MINING
690	Purchased	CHHIRHAI	549/1 ka/2	0.113	CHHIRHAI ML (145.484)	ML	MINING
691	Purchased	CHHIRHAI	550/1 ka/2	0.069	CHHIRHAI ML (145.484)	ML	MINING
692	Purchased	CHHIRHAI	551/1 kha	0.016	CHHIRHAI ML (145.484)	ML	MINING
693	Purchased	CHHIRHAI	552/1 ka/2	0.024	CHHIRHAI ML (145.484)	ML	MINING
694	Purchased	CHHIRHAI	569/1 kha	0.081	CHHIRHAI ML (145.484)	ML	MINING
695	Purchased	CHHIRHAI	570/1 kha	0.380	CHHIRHAI ML (145.484)	ML	MINING
696	Purchased	CHHIRHAI	660/2	0.227	CHHIRHAI ML (145.484)	ML	MINING
697	Purchased	CHHIRHAI	662/2	0.186	CHHIRHAI ML (145.484)	ML	MINING
698	Purchased	CHHIRHAI	663/2	0.174	CHHIRHAI ML (145.484)	ML	MINING
699	Purchased	CHHIRHAI	545/2	0.541	CHHIRHAI ML (145.484)	ML	MINING
700	Purchased	CHHIRHAI	544/1	0.412	CHHIRHAI ML (145.484)	ML	MINING
701	Purchased	CHHIRHAI	544/2	0.405	CHHIRHAI ML (145.484)	ML	MINING
702	Purchased	CHHIRHAI	541/1 kha	0.675	CHHIRHAI ML (145.484)	ML	MINING
703	Purchased	CHHIRHAI	658/2	0.769	CHHIRHAI ML (145.484)	ML	MINING
704	Purchased	CHHIRHAI	542/3 ga	0.384	CHHIRHAI ML (145.484)	ML	MINING
705	Purchased	CHHIRHAI	542/2 kha	0.384	CHHIRHAI ML	ML	MINING



S. N.	Type of Land (Purchased/Awarded/ Govt./Other(to be specified))	VILLAGE	KHASRA NO.	AREA IN HECT.	Details of Mining Leases, against which acquired (if applicable)	ML/ PL (If applicable)	Current Use (Mining / Plant & Other Infra)
					(145.484)		
706	Purchased	CHHIRHAI	541/1 ka	0.675	CHHIRHAI ML (145.484)	ML	MINING
707	Purchased	CHHIRHAI	541/2/1 ga	0.202	CHHIRHAI ML (145.484)	ML	MINING
708	Purchased	CHHIRHAI	541/2/1 gha	0.202	CHHIRHAI ML (145.484)	ML	MINING
709	Purchased	CHHIRHAI	541/2/1 Kha	0.405	CHHIRHAI ML (145.484)	ML	MINING
710	Purchased	CHHIRHAI	649/3 kha	0.101	CHHIRHAI ML (145.484)	ML	MINING
711	Purchased	CHHIRHAI	649/3 ga	0.101	CHHIRHAI ML (145.484)	ML	MINING
712	Purchased	CHHIRHAI	649/3 gha	0.101	CHHIRHAI ML (145.484)	ML	MINING
713	Purchased	CHHIRHAI	649/3 anga	0.101	CHHIRHAI ML (145.484)	ML	MINING
714	Purchased	CHHIRHAI	628/1	0.125	CHHIRHAI ML (145.484)	ML	MINING
715	Purchased	CHHIRHAI	714/1	0.271	CHHIRHAI ML (145.484)	ML	MINING
716	Purchased	CHHIRHAI	628/2	0.125	CHHIRHAI ML (145.484)	ML	MINING
717	Purchased	CHHIRHAI	714/2	0.271	CHHIRHAI ML (145.484)	ML	MINING
718	Purchased	CHHIRHAI	628/3	0.130	CHHIRHAI ML (145.484)	ML	MINING
719	Purchased	CHHIRHAI	714/3	0.271	CHHIRHAI ML (145.484)	ML	MINING
720	Purchased	CHHIRHAI	624/2	0.502	CHHIRHAI ML (145.484)	ML	MINING
721	Purchased	CHHIRHAI	625/2	0.575	CHHIRHAI ML (145.484)	ML	MINING
722	Purchased	CHHIRHAI	718	0.757	CHHIRHAI ML	ML	MINING



S. N.	Type of Land (Purchased/Awarded/ Govt. /Other (to be specified))	VILLAGE	KHASRA NO.	AREA IN HECT.	Details of Mining Leases, against which acquired (if applicable)	ML/PL (If applicable)	Current Use (Mining/ Plant & Other Infra)
					(145.484)		
723	Purchased	CHHIRHAI	696/2/2 ka	0.858	CHHIRHAI ML (145.484)	ML	MINING
724	Purchased	CHHIRHAI	681/2	0.040	CHHIRHAI ML (145.484)	ML	MINING
725	Purchased	CHHIRHAI	684/2'	0.061	CHHIRHAI ML (145.484)	ML	MINING
726	Purchased	CHHIRHAI	685/1	0.109	CHHIRHAI ML (145.484)	ML	MINING
727	Purchased	CHHIRHAI	686	0.372	CHHIRHAI ML (145.484)	ML	MINING
728	Purchased	CHHIRHAI	687/2	0.024	CHHIRHAI ML (145.484)	ML	MINING
729	Purchased	CHHIRHAI	624/1	0.279	CHHIRHAI ML (145.484)	ML	MINING
730	Purchased	CHHIRHAI	625/1'	0.295	CHHIRHAI ML (145.484)	ML	MINING
731	Purchased	CHHIRHAI	717/2	0.036	CHHIRHAI ML (145.484)	ML	MINING
732	Purchased	CHHIRHAI	719/2	0.307	CHHIRHAI ML (145.484)	ML	MINING
733	Purchased	CHHIRHAI	542/4/1	0.355	CHHIRHAI ML (145.484)	ML	MINING
734	Purchased	CHHIRHAI	659/2 kha	0.515	CHHIRHAI ML (145.484)	ML	MINING
735	Purchased	CHHIRHAI	659/2 kha	0.605	CHHIRHAI ML (145.484)	ML	MINING
736	Purchased	CHHIRHAI	627/2	0.530	CHHIRHAI ML (145.484)	ML	MINING
737	Purchased	CHHIRHAI	659/1073/2	0.202	CHHIRHAI ML (145.484)	ML	MINING
738	Purchased	CHHIRHAI	541/2/1ka	0.809	CHHIRHAI ML (145.484)	ML	MINING
739	Purchased	CHHIRHAI	681/3	0.032	CHHIRHAI ML	ML	MINING

