

**SCHEME OF ARRANGEMENT****AMONGST****CENTURY TEXTILES AND INDUSTRIES LIMITED****AND****ULTRATECH CEMENT LIMITED****AND****THEIR RESPECTIVE SHAREHOLDERS AND CREDITORS****UNDER SECTIONS 230 TO 232 AND OTHER APPLICABLE PROVISIONS OF THE COMPANIES ACT,  
2013**

Certified True Copy  
For UltraTech Cement Limited

A handwritten signature in black ink, appearing to read "S. K. Chatterjee".

S. K. Chatterjee  
Company Secretary

## A. BACKGROUND OF THE COMPANIES

- (i) Century Textiles and Industries Limited is a public company incorporated under the Act No.VI of 1882 of the Legislative Council of India and now deemed to be incorporated under the Companies Act, 2013, having its registered office at Century Bhavan, Dr. Annie Besant Road, Worli, Mumbai – 400030 and Corporate Identification Number L17120MH1897PLC000163 (hereinafter referred to as the “**Demerged Company**”). The Demerged Company is a diversified conglomerate engaged in, *inter alia*, the following businesses: (a) production and sale of cotton fabrics (“**Textile Business**”); (b) production of all types of paper products like writing and printing paper (“**Pulp and Paper Business**”); (c) business of manufacture, production, sale and distribution of cement (“**Cement Business**”); and (d) dealing in commercial and residential property (“**Real Estate Business**”).
- (ii) UltraTech Cement Limited is a public company incorporated under the provisions of the Companies Act, 1956, having its registered office at B-Wing, Ahura Centre, 2<sup>nd</sup> Floor, Mahakali Caves Road, Andheri East, Mumbai – 400093 and Corporate Identification Number L26940MH2000PLC128420 (hereinafter referred to as the “**Resulting Company**”). The Resulting Company is engaged in, *inter alia*, the business of manufacture and sale of various grades and types of cement, ready mix concrete and other cement related products.

## B. RATIONALE OF THE SCHEME

- (i) The transfer of the Demerged Undertaking (*as defined hereinafter*) from the Demerged Company to the Resulting Company pursuant to this Scheme (*as defined hereinafter*) would, *inter alia*, result in the following benefits for the Demerged Company and the Resulting Company:
- (a) in case of the Demerged Company:
- A. unlocking the value of the Cement Business for the shareholders of the Demerged Company; and
  - B. assisting in the de-leveraging of its balance sheet including reduction of debt and outflow of interest as well as creation of value for its shareholders.
- (b) in case of the Resulting Company:
- A. expansion in markets having good potential demand for cement;
  - B. creating value for its shareholders by acquiring ready to use assets which shall create operational efficiencies and reduce time to markets vis-à-vis greenfield projects which are time consuming due to challenges in acquisition of land and limestone mining leases;
  - C. strategic fit for serving existing markets and catering to additional volume requirements in new markets; and
  - D. synergies in manufacture and distribution process and logistics alignment leading to economies of scale and creation of efficiency by reducing time to market and benefiting customers.



The Scheme is in the best interests of the shareholders, employees and the creditors of each of the Demerged Company and the Resulting Company.

### C. OVERVIEW AND OPERATION OF THE SCHEME

The scheme of arrangement ("**Scheme**", as more particularly defined below) between the Demerged Company and the Resulting Company and their respective shareholders and creditors is presented under Sections 230 to 232 and other applicable provisions of the Act (*as defined hereinafter*) read with Section 2(19 AA) and other applicable provisions of Income Tax Act (*as defined hereinafter*).

This Scheme provides for:

- (i) the demerger of the Demerged Undertaking from the Demerged Company and its transfer to and vesting in the Resulting Company on a going concern basis; and
- (ii) issue of shares by the Resulting Company to the shareholders of the Demerged Company in the manner set out in this Scheme and in accordance with the provisions of Sections 230 to 232 of the Act and other applicable provisions of Applicable Law (*as defined hereinafter*).

### D. PARTS OF THE SCHEME

The Scheme is divided into the following parts:

- (i) **PART I** deals with the definitions of capitalized terms used in this Scheme and the details of share capital of the Demerged Company and the Resulting Company;
- (ii) **PART II** deals with the transfer and vesting of the Demerged Undertaking from the Demerged Company as a going concern into the Resulting Company, in compliance with Section 2(19AA) of Income Tax Act, and the consideration thereof; and
- (iii) **PART III** deals with the general terms and conditions that would be applicable to this Scheme.

- E. The Demerged Company will continue to pursue its interests in and carry on the Remaining Business (*as defined hereinafter*) as is presently being carried on.

## PART I

### DEFINITIONS AND SHARE CAPITAL

#### 1. DEFINITIONS

- 1.1 In this Scheme, unless inconsistent with the subject or context thereof, (i) capitalised terms defined by inclusion in quotations and/or parenthesis have the meanings so ascribed; (ii) subject to (iii) below, all terms and words not defined in this Scheme shall have the same meaning ascribed to them under any definitive agreements executed between the Parties in relation to this Scheme and other Applicable Law, rules, regulations, bye laws, as the case may be, including any statutory modification or re-enactment thereof from time to time; and (iii) the following expressions shall have the following meanings:



**"Act"** means the Companies Act, 2013 and shall include any other statutory amendment or re-enactment or restatement and the rules and/ or regulations and/ or other guidelines or notifications under Applicable Laws, made thereunder from time to time;

**"Appointed Date"** means the Effective Date;

**"Applicable Law"** or **"Law"** means any applicable national, foreign, provincial, local or other law including all applicable provisions of all (a) constitutions, decrees, treaties, statutes, laws (including the common law), codes, notifications, rules, regulations, policies, guidelines, circulars, directions, directives, ordinances or orders of any Appropriate Authority, statutory authority, court, tribunal having jurisdiction over the Parties; (b) approvals; and (c) orders, decisions, injunctions, judgments, awards and decrees of or agreements with any Appropriate Authority having jurisdiction over the Parties as may be in force from time to time;

**"Appropriate Authority"** means:

- (a) the government of any jurisdiction (including any national, state, municipal or local government or any political or administrative subdivision thereof) and any department, ministry, agency, instrumentality, court, tribunal, central bank, commission or other authority thereof;
- (b) any public international organisation or supranational body and its institutions, departments, agencies and instrumentalities;
- (c) any governmental, quasi-governmental or private body or agency lawfully exercising, or entitled to exercise, any administrative, executive, judicial, legislative, regulatory, licensing, competition, tax, importing, exporting or other governmental or quasi-governmental authority; and
- (d) any Stock Exchange;

**"Board"** in relation to the Demerged Company and the Resulting Company, as the case may be, means the board of directors of such company, and shall include a committee of directors or any person authorized by the board of directors or such committee of directors duly constituted and authorized for the purposes of matters pertaining to this Scheme or any other matter relating thereto;

**"Business Day"** means any day, other than a Saturday and Sunday, on which scheduled commercial banks in Mumbai remain open for normal business;

**"CCI"** means the Competition Commission of India established under Competition Act, 2002;

**"Demerged Company"** means Century Textiles and Industries Limited, a public company incorporated under the Act No.VI of 1882 of the Legislative Council of India and now deemed to be incorporated under the Companies Act, 2013, having its registered office at Century Bhavan, Dr. Annie Besant Road, Worli, Mumbai – 400030 and Corporate Identification Number L17120MH1897PLC000163;

**"Demerged Undertaking"** means all of the Cement Business division and ancillary and support services together with all business units, undertakings, assets, properties, investments (direct and indirect), branches (direct and indirect), marketing/dealer network, and liabilities of whatsoever nature and kind, and wherever situated, of the Demerged Company, in relation and pertaining to the Cement Business division and shall include without limitation:



- (a) all assets and liabilities of the Demerged Company pertaining to the business of manufacture, production, sale and distribution of cement;
- (b) Without prejudice to the generality of the provisions of paragraph (a) above, the Demerged Undertaking shall include:
- (i) all properties and assets, whether moveable or immoveable, including all rights (whether freehold, leasehold or license), title, interest, cash and bank balances, bills of exchange, covenant and undertakings of the Cement Business division in respect of such properties and assets;
  - (ii) all assets of the Demerged Company [whether movable or immovable (including those set out in Schedule 1), real or personal, corporeal or incorporeal, leasehold or otherwise, present, future, contingent, tangible or intangible] pertaining to the business of manufacture, production, sale and distribution of cement including but not limited to any captive power generating plant and railway system relating to the Cement Business division, plant and machinery, capital work in progress, furniture, fixtures, office equipment, appliances, accessories, vehicles, all stocks, sundry debtors, deposits, provisions, advances, receivables, accumulated losses and unabsorbed depreciation as per books as well as per Income Tax Act, funds, leases, mining leases, licences, tenancy rights, premises, hire purchase and lease arrangements including mining leases, benefits of agreements, contracts and arrangements, powers, authorities, industrial and other licences including prospecting licences, industrial licences, explosive licences, etc., registrations, quotas, permits, allotments, approvals, consents, privileges, liberties, advantages, easements and all the rights, title, interests, goodwill, benefits, fiscal incentives including income tax benefits and exemption including the right to deduction under Section 80-IA of the Income Tax Act in respect of the profits of the undertaking for the residual period (i.e. the period remaining as on the Appointed Date out of the total period for which deduction is available under Applicable Law if the demerger pursuant to this Scheme had not taken place), entitlement and advantages, contingent rights or benefits belonging to or in the ownership, power, possession or the control of or vested in or granted in favor of or held for the benefit of or enjoyed by the Demerged Company with respect to the Cement Business division;
  - (iii) all coal linkages, captive power plants, DG sets, logistics, marketing, warehousing, selling and distribution networks (offices, depots, godowns, guest houses and other related facilities), railway system and any other asset pertaining to the Cement Business division;
  - (iv) all debts, borrowings and liabilities, whether present or future, whether secured or unsecured, of the Cement Business division; and
  - (v) all other debts, duties, obligations and liabilities including contingent liabilities pertaining to the Cement Business division for its transfer as a going concern to the Resulting Company.
- (c) all intellectual property rights of the Demerged Company pertaining to its Cement Business division including brands, patents, trademarks and copyrights more



particularly set out in Schedule 2;

- (d) all books, records, files, papers, engineering and process information, computer programs, software licenses (whether proprietary or otherwise), drawings, manuals, data, catalogues, quotations, sales and advertising materials, lists of present and former customers and suppliers, customer credit information, customer pricing information, and other records whether in physical or electronic form in connection with or relating to the Cement Business division;
- (e) all employees (including employees engaged in marketing) of the Demerged Company engaged in the Cement Business division; and
- (f) all earnest monies, security deposits, or other entitlements, if any, in connection with or relating to the Cement Business division.

Any question that may arise as to whether a specific asset (tangible or intangible) or liability pertains or does not pertain to the Demerged Undertaking, shall be mutually decided by the Boards of the Demerged Company and the Resulting Company;

**"Effective Date"** means the opening hours of the first day of the month immediately succeeding the month in which last of the conditions specified in Clause 18 of this Scheme are complied with or otherwise duly waived. Reference in this Scheme to the date of **"coming into effect of this Scheme"** or **"effectiveness of this Scheme"** or **"upon the Scheme becoming effective"** shall mean the Effective Date;

**"Encumbrance"** means (i) any charge, lien (statutory or other), or mortgage, any easement, encroachment, right of way, right of first refusal or other encumbrance or security interest securing any obligation of any person; (ii) pre-emption right, option, right to acquire, right to set off or other third party right or claim of any kind, including any restriction on use, voting, transfer, receipt of income or exercise; or (iii) any hypothecation, title retention, restriction, power of sale or other type of preferential arrangements; or (iv) any agreement to create any of the above; the term **"Encumber"** shall be construed accordingly;

**"Income Tax Act"** means the Income-tax Act, 1961;

**"INR"** means Indian Rupee, the lawful currency of the Republic of India;

**"Maihar Trust"** means the trust which manages the funds in relation to the provident fund and other retiral benefits of the employees engaged at the Maihar Cement plant of the Demerged Undertaking at Tehsil: Maihar, District: Satna, Sarlanagar – 485 772 in the State of Madhya Pradesh;

**"Parties"** means collectively the Demerged Company and the Resulting Company and **"Party"** shall mean each of them, individually;

**"Permits"** means all consents, licences, permits, certificates, permissions, authorisations, rights, clarifications, approvals, clearances, confirmations, declarations, waivers, exemptions, registrations, filings, whether governmental, statutory or regulatory as required under Applicable Law;

**"Person"** means an individual, a partnership, a corporation, a limited liability partnership, a limited liability company, an association, a joint stock company, a trust, a joint venture, an unincorporated organization or an Appropriate Authority;



**"Record Date"** means the date which may be fixed by the Board of the Resulting Company in consultation with the Demerged Company for the purpose of determining the shareholders of the Demerged Company for the issuance of the New Equity Shares of the Resulting Company pursuant to this Scheme;

**"Remaining Business"** means all the business, units, divisions, undertakings and assets and liabilities of the Demerged Company other than those forming part of the Demerged Undertaking and shall always include all the business, units, divisions, undertakings and assets and liabilities pertaining to the Textile Business, the Pulp and Paper Business and the Real Estate Business;

**"Resulting Company"** means UltraTech Cement Limited, a public company incorporated under the provisions of the Companies Act, 1956, having its registered office at B-Wing, Ahura Centre, 2<sup>nd</sup> Floor, Mahakali Caves Road, Andheri East, Mumbai – 400093 and Corporate Identification Number L26940MH2000PLC128420;

**"RoC"** means the Registrar of Companies, Mumbai;

**"Scheme" or "this Scheme"** means this scheme of arrangement as modified from time to time;

**"SEBI"** means the Securities and Exchange Board of India, constituted under the Securities and Exchange Board of India Act, 1992;

**"SEBI Circular"** means the circular issued by the SEBI, being Circular CFD/DIL3/CIR/2017/21 dated 10 March 2017, and any amendments thereof, modifications issued pursuant to regulations 11, 37 and 94 of the SEBI (Listing Obligations and Disclosure Requirements), Regulations, 2015 including Circular CFD/DIL3/CIR/2017/26 dated 23 March 2017 and Circular CFD/DIL3/CIR/2018/2 dated 3 January 2018;

**"SEBI LODR Regulations"** means the SEBI (Listing Obligations and Disclosure Requirements) Regulations, 2015, as amended from time to time;

**"Stock Exchanges"** means BSE Limited ("BSE"), National Stock Exchange of India Limited ("NSE") and any other recognized stock exchange, as the case may be;


**"Taxation" or "Tax" or "Taxes"** means all forms of taxes and statutory, governmental, state, provincial, local governmental or municipal impositions, duties, contributions and levies and whether levied by reference to income, profits, book profits, gains, net wealth, asset values, turnover, added value or otherwise and shall further include payments in respect of or on account of Tax, whether by way of deduction at source, collection at source, advance tax, minimum alternate tax or otherwise or attributable directly or primarily to the Resulting Company or the Demerged Company or any other Person and all penalties, charges, costs and interest relating thereto;

**"Tax Laws"** means all Applicable Laws, acts, rules and regulations dealing with Taxes including but not limited to the income-tax, wealth tax, sales tax / value added tax, service tax, goods and services tax, excise duty, customs duty or any other levy of similar nature; and

**"Tribunal"** means the Mumbai Bench of the National Company Law Tribunal having jurisdiction over the Demerged Company and the Resulting Company, as the case may be.



- 1.2 In this Scheme, unless the context otherwise requires:
- 1.2.1 reference to statutory provisions shall be construed as meaning and including references also to any amendment or re-enactment for the time being in force and to all statutory instruments or orders made pursuant to such statutory provisions;
  - 1.2.2 words denoting the singular shall include the plural and words denoting any gender shall include all genders;
  - 1.2.3 headings, subheadings, titles, subtitles to clauses, sub-clauses and paragraphs are for information only and shall not form part of the operative provisions of this Scheme and shall be ignored in construing the same;
  - 1.2.4 the words "include" and "including" are to be construed without limitation;
  - 1.2.5 reference to a clause, paragraph or schedule is, unless indicated to the contrary, a reference to a clause, paragraph or schedule of this Scheme;
  - 1.2.6 references to days, months and years are to calendar days, calendar months and calendar years, respectively;
  - 1.2.7 unless otherwise specified, time periods within or following which any payment is to be made or act is to be done by any Party or any other Person shall be calculated by excluding the day on which the period commences and including the day on which the period ends and by extending the period to the next Business Day if the last day of such period is not a Business Day; and whenever any payment to be made or action to be taken under this Agreement is required to be made or taken on a day other than a Business Day, such payment shall be made or action shall be taken on the next Business Day;
  - 1.2.8 reference to a document includes an amendment or supplement to, or replacement or novation of, that document;
  - 1.2.9 in the event that the Parties enter into any definitive agreement in relation to this Scheme or any subject matter hereof, the provisions of such definitive agreement shall be binding on the Parties;
  - 1.2.10 no provision of this Scheme shall be interpreted in favour of, or against, any Party by reason of the extent to which such Party or its counsel participated in the drafting hereof or by reason of the extent to which any such provision is inconsistent with any prior draft hereof;
  - 1.2.11 references to time (am or pm) are references to Indian Standard Time (IST);
  - 1.2.12 the Schedules shall constitute an integral part of this Scheme; and
  - 1.2.13 the index, bold typeface, headings and titles herein are used for convenience of reference only and shall not affect the construction of this Scheme.





## 2. SHARE CAPITAL

2.1 The share capital of the Demerged Company as on 31 March 2018 is as follows:

Particulars	INR
<b>Authorised Share Capital</b>	
14,80,00,000 equity shares of INR 10 each	148,00,00,000
100,00,000 redeemable cumulative non-convertible preference shares of INR 100 each	100,00,00,000
<b>Total</b>	<b>248,00,00,000</b>
<b>Issued Share Capital</b>	
11,17,11,090 equity shares of INR 10 each	117,11,10,900
<b>Total</b>	<b>117,11,10,900</b>
<b>Subscribed and Paid-up Share Capital</b>	
11,16,95,680 equity shares of INR 10 each	111,69,56,800
<b>Total</b>	<b>111,69,56,800</b>

Subsequent to the above date, there has been no change in the authorised, issued, subscribed and paid up share capital of the Demerged Company till the date of approval of the Scheme by the Board of the Demerged Company.

The equity shares of the Demerged Company are listed on the Stock Exchanges.

2.2 The share capital structure of the Resulting Company as on 31 March 2018 is as follows:


Particulars	INR
<b>Authorised Share Capital</b>	
28,00,00,000 equity shares of INR 10 each	280,00,00,000
1,52,000 cumulative redeemable preference shares of INR 1,00,000 each	15,20,00,00,000
<b>Total</b>	<b>18,00,00,00,000</b>
<b>Issued, Subscribed and Paid-up Capital</b>	
27,46,13,985 equity shares of INR 10 each	274,61,39,850
100,010 cumulative redeemable preference shares of INR 1,00,000 each	10,00,10,00,000
<b>Total</b>	<b>12,74,71,39,850</b>

The Resulting Company has outstanding employee stock options under its existing stock option schemes, the exercise of which may result in an increase in the issued and paid-up share capital of the Resulting Company. Subsequent to 31 March 2018, the Resulting Company has issued 3,801 equity shares upon exercise of employee stock options and there has been a corresponding increase in the equity share capital till the date of approval of the Scheme by the Board of the Resulting Company.

The equity shares of the Resulting Company are listed on the Stock Exchanges. The Global Depository Receipts of the Resulting Company are listed on the Luxembourg Stock Exchange.

## 3. DATE OF TAKING EFFECT AND IMPLEMENTATION OF THIS SCHEME

3.1 This Scheme as set out herein in its present form or with any modification(s), as may be approved or imposed or directed by the Tribunal or made as per Clause 17 of this Scheme,



shall become effective and operative from the Appointed Date.

## PART II

### DEMERGER AND VESTING OF THE DEMERGED UNDERTAKING

#### 4. DEMERGER AND VESTING OF THE DEMERGED UNDERTAKING

- 4.1 Upon the Scheme becoming effective and with effect from the Appointed Date and subject to the provisions of this Scheme and pursuant to Sections 230 to 232 of the Act and in accordance with Section 2(19AA) of the Income Tax Act, the Demerged Undertaking along with all its assets, liabilities, contracts, arrangements, employees, Permits, licences, records, approvals, etc. shall, without any further act, instrument or deed, be demerged from the Demerged Company and transferred to and be vested in or be deemed to have been vested in the Resulting Company as a going concern so as to become as and from the Appointed Date, the assets, liabilities, contracts, arrangements, employees, Permits, licences, records, approvals, etc. of the Resulting Company by virtue of, and in the manner provided in this Scheme. It is clarified that any question that may arise as to whether a specific asset (tangible or intangible) or liability pertains or does not pertain to the Demerged Undertaking, shall be mutually decided by the Boards of the respective Parties.
- 4.2 In respect of such of the assets and properties forming part of the Demerged Undertaking which are movable in nature or are otherwise capable of transfer by delivery or possession or by endorsement and/or delivery, the same shall stand transferred by the Demerged Company to the Resulting Company upon coming into effect of this Scheme and shall, *ipso facto* and without any other order to this effect, become the assets and properties of the Resulting Company without requiring any deed or instrument of conveyance for transfer of the same.
- 4.3 Subject to Clause 4.4 below, with respect to the assets of the Demerged Undertaking, other than those referred to in Clause 4.2 above, including all rights, title and interests in the agreements (including agreements for lease or license of the properties), investments in shares, mutual funds, bonds and any other securities, sundry debtors, claims from customers or otherwise, outstanding loans and advances, if any, recoverable in cash or in kind or for value to be received, bank balances and deposits, if any, with any Appropriate Authority, customers and other persons, whether or not the same is held in the name of the Demerged Company, shall, without any further act, instrument or deed, be transferred to and vested in and/or be deemed to be transferred to and vested in the Resulting Company, with effect from the Appointed Date by operation of law as transmission in favour of Resulting Company. With regard to the licenses of the properties, the Resulting Company will enter into novation agreements, if it is so required.
- 4.4 Without prejudice to the aforesaid, the Demerged Undertaking, including all immoveable property of the Demerged Undertaking (including all land acquired as set out in the Schedule 1), whether or not included in the books of the Demerged Company, whether freehold or leasehold (including but not limited to land, buildings, sites, tenancy rights related thereto, and immoveable properties and any other document of title, rights, interest and easements in relation thereto, mining leases, prospecting licenses and any applications for mining leases and prospecting licenses), shall stand transferred to and be vested in the Resulting Company with effect from the Appointed Date, without any act or deed being required to be done or executed by the Demerged Company and/or the Resulting Company.




- 4.5 Notwithstanding anything contained in this Scheme, the immovable properties of the Demerged Company pertaining to the Demerged Undertaking situated within the states of Madhya Pradesh, Chhattisgarh and West Bengal and such other states, whether owned or leased, for the purpose of, *inter alia*, payment of stamp duty, and vesting into the Resulting Company and if the Resulting Company so decides, the Parties, whether before or after the Effective Date, shall execute and register or cause so to be done, separate deeds of conveyance or deeds of assignment of lease, as the case may be, in favour of the Resulting Company in respect of such immovable properties. Each of the immovable properties, only for the payment of stamp duty (if required under Applicable Law), shall be deemed to be conveyed at a value as determined by the relevant authorities in accordance with the applicable circle rates. The transfer of such immovable properties shall form an integral part of the Scheme.
- 4.6 The Demerged Company shall, at its sole discretion, but without being obliged, give notice in such form as it may deem fit and proper, to such Persons, as the case may be, that any debt, receivable, bill, credit, loan, advance or deposit relating to the Demerged Undertaking stands transferred to and vested in the Resulting Company and that appropriate modification should be made in their respective books/records to reflect the aforesaid changes.
- 4.7 Upon effectiveness of the Scheme, all debts, liabilities, loans, obligations and duties of the Demerged Company as on the Appointed Date and relating to the Demerged Undertaking ("**Demerged Liabilities**") shall, without any further act or deed, be and stand transferred to and be deemed to be transferred to the Resulting Company to the extent that they are outstanding as on the Appointed Date and the Resulting Company shall meet, discharge and satisfy the same. The term "**Demerged Liabilities**" shall include without limitation:
- 4.7.1 the debts, liabilities and obligations incurred and duties of any kind, nature or description (including contingent liabilities) which arise out of the activities or operations of the Demerged Undertaking;
- 4.7.2 the specific loans, credit facilities, overdraft facilities and borrowings (including debentures bonds, notes and other debt securities) raised, incurred and utilized solely for the activities or operations of the Demerged Undertaking; and
- 4.7.3 in cases other than those referred to in Clause 4.7.1 or 4.7.2 above, so much of the amounts of general or multipurpose borrowings, if any, of the Demerged Company, as stand in the same proportion which the value of the assets transferred pursuant to the demerger of the Demerged Undertaking bear to the total value of the assets of the Demerged Company immediately prior to the Appointed Date.
- However, the direct tax liabilities and direct tax demands or refunds received or to be received by the Demerged Company for the period prior to the Appointed Date in relation to the Demerged Company shall not be transferred as part of the Demerged Undertaking to the Resulting Company.
- 4.8 In so far as any Encumbrance in respect of Demerged Liabilities is concerned, such Encumbrance shall, without any further act, instrument or deed being required to be modified, be extended to and shall operate only over the assets comprised in the Demerged Undertaking which have been Encumbered in respect of the Demerged Liabilities as transferred to the Resulting Company pursuant to the Scheme. Provided that, if any of the assets comprised in the Demerged Undertaking which are being transferred to the Resulting Company pursuant to this Scheme have not been Encumbered in respect of the Demerged



Liabilities, such assets shall remain unencumbered and the existing Encumbrance referred to above shall not be extended to and shall not operate over such assets. The absence of any formal amendment which may be required by a lender or trustee or third party shall not affect the operation of the above. For the avoidance of doubt, it is hereby clarified that in so far as the assets comprising the Remaining Business are concerned, the Encumbrance, if any, over such assets relating to the Demerged Liabilities, shall without any further act, instrument or deed being required, be released and the Demerged Company shall be discharged from the obligations and Encumbrances relating to the same. Further, in so far as the assets comprised in the Demerged Undertaking are concerned, the Encumbrance over such assets relating to any loans, borrowings or other debts which are not transferred to the Resulting Company pursuant to this Scheme and which shall continue with the Demerged Company, shall without any further act or deed be released from such Encumbrance and shall no longer be available as security in relation to such liabilities.

- 4.9 If the Demerged Company is entitled to any unutilized credits (including accumulated losses and unabsorbed depreciation), benefits under the state or central fiscal / investment incentive schemes and policies including deduction under Section 35(2AB) of the Income Tax Act and including the right to deduction under Section 80-IA of the Income Tax Act in respect of the profits of the undertaking for the residual period (i.e. the period remaining as on the Appointed Date out of the total period for which deduction is available under Applicable Law if the demerger pursuant to this Scheme had not taken place) or concessions relating to the Demerged Undertaking under any Tax Law or Applicable Law, the Resulting Company shall be entitled, as an integral part of the Scheme, to claim such benefit or incentives or unutilised credits as the case may be without any specific approval or permission.
- 4.10 Upon the Scheme becoming effective, the Demerged Company and the Resulting Company shall have the right to revise their respective financial statements and returns along with prescribed forms, filings and annexures under the Tax law and to claim refunds and/or credit for Taxes paid and for matters incidental thereto, if required, to give effect to the provisions of the Scheme. It is further clarified that the Resulting Company shall be entitled to claim deduction under Section 43B of the Income Tax Act in respect of unpaid liabilities transferred to it as part of the Demerged Undertaking to the extent not claimed by the Demerged Company.
- 4.11 Subject to Clause 4 and any other provisions of the Scheme, in respect of any refund, benefit, incentive, grant or subsidy in relation to or in connection with the Demerged Undertaking, the Demerged Company shall, if so required by the Resulting Company, issue notices in such form as the Resulting Company may deem fit and proper stating that pursuant to the Tribunal having sanctioned this Scheme, the relevant refund, benefit, incentive, grant or subsidy be paid or made good or held on account of the Resulting Company, as the person entitled thereto, to the end and intent that the right of the Demerged Company to recover or realise the same, stands transferred to the Resulting Company and that appropriate entries should be passed in their respective books to record the aforesaid changes.
- 4.12 On and from the Effective Date and till such time that the name of the bank accounts of the Demerged Company, in relation to or in connection with the Demerged Undertaking, have been replaced with that of the Resulting Company, the Resulting Company shall be entitled to maintain and operate such bank accounts of the Demerged Company, in the name of the Demerged Company for such time as may be determined to be necessary by the Resulting Company. All cheques and other negotiable instruments, payment orders received or presented for encashment which are in the name of the Demerged Company, in relation to or in connection with the Demerged Undertaking, after the Effective Date shall be accepted by



the bankers of the Resulting Company and credited to the account of the Resulting Company, if presented by the Resulting Company.


- 4.13 Without prejudice to the provisions of the foregoing sub-clauses of this Clause 4 and upon the effectiveness of this Scheme, the Demerged Company and the Resulting Company may execute any and all instruments or documents and do all the acts and deeds as may be required, including filing of necessary particulars and/ or modification(s) of charge, with the concerned Registrar of Companies or filing of necessary applications, notices, intimations or letters with any Appropriate Authority or Person to give effect to the Scheme.

## 5. PERMITS

- 5.1 With effect from the Appointed Date, the Permits relating to the Demerged Undertaking shall be transferred to and vested in the Resulting Company and the concerned licensor and grantors of such Permits shall endorse where necessary, and record the Resulting Company on such Permits so as to empower and facilitate the approval and vesting of the Demerged Undertaking in the Resulting Company and continuation of operations pertaining to the Demerged Undertaking in the Resulting Company without any hindrance and the Permits shall stand transferred to and vested in and shall be deemed to be transferred to and vested in the Resulting Company without any further act or deed and shall be appropriately mutated by the Appropriate Authorities concerned therewith in favour of the Resulting Company as if the same were originally given by, issued to or executed in favour of the Resulting Company and the Resulting Company shall be bound by the terms thereof, the obligations and duties thereunder and the rights and benefits under the same shall be available to the Resulting Company.
- 5.2 The benefit of all Permits pertaining to the Demerged Undertaking shall, without any other order to this effect, transfer and vest into and become available to the Resulting Company pursuant to the sanction of this Scheme by the Tribunal.
- 5.3 Notwithstanding the generality of the foregoing provisions, all electricity, gas, water and any other utility connections and tariff rates in respect thereof sanctioned by various public sector and private companies, boards, agencies and authorities in different states pertaining to the Demerged Undertaking, together with security deposits and all other advances paid, shall stand automatically transferred in favour of the Resulting Company on the same terms and conditions without any further act, instrument, deed, matter or thing being made, done or executed. The relevant electricity, gas, water and any other utility companies, boards, agencies and authorities shall issue invoices in the name of the Resulting Company with effect from the billing cycle commencing from the month immediately succeeding the month in which the Effective Date falls. The Resulting Company shall comply with the terms, conditions and covenants associated with the grant of such connection and shall also be entitled to refund of security deposits placed with such companies, boards, agencies and authorities in respect of the Demerged Undertaking.

## 6. CONTRACTS

- 6.1 All contracts, deeds, bonds, agreements, indemnities, guarantees or other similar rights or entitlements whatsoever, schemes, arrangements and other instruments, Permits, rights, entitlements, mining leases and licenses for the purpose of carrying on the business of the Demerged Undertaking, and in relation thereto, and those relating to tenancies, privileges, powers, facilities of every kind and description of whatsoever nature in relation to the Demerged Undertaking, or to the benefit of which the Demerged Company may be eligible



and which are subsisting or having effect immediately before this Scheme coming into effect, shall by endorsement, delivery or recordal or by operation of law pursuant to the order of the Tribunal sanctioning the Scheme, and on this Scheme becoming effective be deemed to be contracts, deeds, bonds, agreements, indemnities, guarantees or other similar rights or entitlements whatsoever, schemes, arrangements and other instruments, Permits, rights, entitlements, licenses (including the licenses granted by any Appropriate Authority) of the Resulting Company. Such properties and rights described hereinabove shall stand vested in the Resulting Company and shall be deemed to be the property and become the property by operation of law as an integral part of the Resulting Company. Such contracts and properties described above shall continue to be in full force and continue as effective as hitherto in favour of or against the Resulting Company and shall be the legal and enforceable rights and interests of the Resulting Company, which can be enforced and acted upon as fully and effectually as if it were the Demerged Company. Upon this Scheme becoming effective, the rights, benefits, privileges, duties, liabilities, obligations and interest whatsoever, arising from or pertaining to contracts and properties relating to the Demerged Undertaking, shall be deemed to have been entered into and stand assigned, vested and novated to the Resulting Company by operation of law and the Resulting Company shall be deemed to be the Demerged Company's substituted party or beneficiary or obligor thereto, it being always understood that the Resultant Company shall be the successor in the interest of the Demerged Company in relation to the properties or rights mentioned hereinabove.

- 6.2 Without prejudice to the other provisions of this Scheme and notwithstanding the fact that vesting of the Demerged Undertaking occurs by virtue of this Scheme, the Resulting Company may, at any time after the coming into effect of this Scheme, in accordance with the provisions hereof, if so required under any Applicable Law or otherwise, take such actions and execute such deeds (including deeds of adherence), confirmations, other writings or tripartite arrangements with any party to any contract or arrangement to which the Demerged Company is a party or any writings as may be necessary in order to give effect to the provisions of this Scheme. With effect from the Appointed Date, the Resulting Company shall under the provisions of this Scheme, be deemed to be authorized to execute any such writings on behalf of the Demerged Company to carry out or perform all such formalities or compliances referred to above, on the part of the Demerged Company with respect to Demerged Undertaking.
- 6.3 On and from the Effective Date, and thereafter, the Resulting Company shall be entitled to enforce all pending contracts and transactions and issue credit notes on behalf of the Demerged Company, in relation to or in connection with the Demerged Undertaking, in the name of the Resulting Company in so far as may be necessary until the transfer of rights and obligations of the Demerged Undertaking to the Resulting Company under this Scheme have been given effect to under such contracts and transactions.
- 6.4 With effect from the Effective Date, all inter-se contracts solely between the Demerged Company and the Resulting Company pertaining to the Demerged Undertaking, if any, shall stand cancelled and cease to operate, and appropriate effect shall be given to such cancellation and cessation in the books of accounts and records of the Demerged Company and the Resulting Company. With effect from the Effective Date, there will be no accrual of income or expense on account of any transactions pertaining to the Demerged Undertaking, including inter-alia any transactions in the nature of sale or transfer of any goods, materials or services, between the Demerged Company and the Resulting Company. For avoidance of doubt, it is hereby clarified that with effect from the Effective Date, there will be no accrual of interest or other charges in respect of any inter se loans, deposits or balances pertaining to the Demerged Undertaking between the Demerged Company and the Resulting Company.



## 7. EMPLOYEES

- 7.1 With effect from the Effective Date, the Resulting Company undertakes to engage, without any interruption in service, all employees of the Demerged Company, engaged in or in relation to the Demerged Undertaking ("**Employees**"), on the terms and conditions not less favourable than those on which they are engaged by the Demerged Company. The Resulting Company undertakes to continue to abide by any agreement/settlement or arrangement, if any, entered into or deemed to have been entered into by the Demerged Company with any of the Employees or union representing them in relation to the Demerged Undertaking. The Resulting Company agrees that the services of all such Employees with the Demerged Company prior to the demerger shall be taken into account for the purposes of all existing benefits to which the said Employees may be eligible, including for the purpose of payment of any retrenchment compensation, gratuity, leave encashment and other retirement/terminal benefits. The decision on whether or not an employee is part of the Demerged Undertaking shall be decided by the Board of the Demerged Company and shall be final and binding on all concerned.
- 7.2 The accumulated balances, if any, standing to the credit of the Employees (excluding such Employees covered under Clause 7.3 below) in the existing provident fund, gratuity fund and superannuation fund of which they are members, as the case may be and corresponding investments and fund balances, will be transferred respectively to such provident fund, gratuity fund and superannuation funds nominated by the Resulting Company and/or such new provident fund, gratuity fund and superannuation fund to be established in accordance with Applicable Law and caused to be recognized by the Appropriate Authorities. Pending the transfer as aforesaid, the provident fund, gratuity fund and superannuation fund dues of the said Employees would continue to be deposited in the existing provident fund, gratuity fund and superannuation fund, respectively, of the Demerged Company, if required.
- 7.3 In relation to the Employees who are not covered under the provident fund trust of the Demerged Company and for whom the Demerged Company is making contributions to the government provident fund, the Resulting Company shall stand substituted for the Demerged Company, for all purposes whatsoever, including in relation to the obligation to make contributions to the said government provident fund in accordance with the provisions of such fund, bye laws, etc. in respect of such Employees.
- 7.4 If, after giving effect to Clause 7.2, any provident fund, gratuity fund and superannuation fund of the Demerged Company contains no members, then the relevant trust managing such provident fund, gratuity fund and superannuation fund shall stand dissolved and any fund and investment in such trust shall be transferred to the corresponding fund of the Resulting Company. It is clarified that after giving effect to the provisions of Clause 7, the Maihar Trust shall be dissolved and any residual fund and investment beneficially held in its name shall be transferred to the identified fund of the Resulting Company.

## 8. LEGAL PROCEEDINGS

- 8.1 Upon the coming into effect of this Scheme, all suits, actions, administrative proceedings, tribunals proceedings, show cause cases, demands and legal proceedings of whatsoever nature (except proceedings with respect to direct tax) by or against the Demerged Company pending and/or arising on or before the Appointed Date or which may be instituted any time thereafter and in each case relating to the Demerged Undertaking shall not abate or be discontinued or be in any way prejudicially affected by reason of the Scheme or by anything contained in this Scheme but shall be continued and be enforced by or against the Resulting



Company with effect from the Appointed Date in the same manner and to the same extent as would or might have been continued and enforced by or against the Demerged Company. Except, as otherwise provided herein, the Demerged Company shall in no event be responsible or liable in relation to any such legal or other proceedings that stand transferred to the Resulting Company. The Resulting Company shall be replaced/added as party to such proceedings and shall prosecute or defend such proceedings at its own cost, in cooperation with the Demerged Company and the liability of the Demerged Company shall consequently stand nullified. The Demerged Company shall in no event be responsible or liable in relation to any such legal or other proceedings in relation to the Demerged Undertaking.

- 8.2 The Resulting Company undertakes to have all legal and other proceedings (except proceedings with respect to direct tax) initiated by or against the Demerged Company referred to in Clause 8.1 above transferred to its name as soon as is reasonably practicable after the Effective Date and to have the same continued, prosecuted and enforced by or against the Resulting Company to the exclusion of the Demerged Company on priority. Both Parties shall make relevant applications and take steps as may be required in this regard.
- 8.3 Notwithstanding anything contained above, in the event any time after the Effective Date, if the Demerged Company in relation to the Demerged Undertaking, is in receipt of any demand, claim, notice and/ or impleaded as a party in any of the proceedings before Appropriate Authority, the Demerged Company, in view of the transfer and vesting of the Demerged Undertaking pursuant to this Scheme, shall take all such steps in the proceedings before the Appropriate Authority to replace the Demerged Company with the Resulting Company. However, if Demerged Company is unable to get the Resulting Company replaced in such proceedings, the Demerged Company shall defend the same or deal with such demand in accordance with the advice of the Resulting Company and at the cost of the Resulting Company and the latter shall reimburse and indemnify the Demerged Company against all liabilities and obligations incurred by or against the Demerged Company in respect thereof.
- 8.4 This Scheme complies with definition of "demerger" as per Sections 2(19AA), 2(19AAA), 2(41A), 47, 72A and other provisions of the Income Tax Act. If any terms are found to be or interpreted to be inconsistent with provisions of Income Tax Act, the Parties shall negotiate in good faith to be in compliance with such provisions.


## 9. CONSIDERATION

- 9.1 Upon the Scheme coming into effect and in consideration of and subject to the provisions of this Scheme, the Resulting Company shall, without any further application, act, deed, consent, acts, instrument or deed, issue and allot, on a proportionate basis to each shareholder of the Demerged Company, 1 (One) fully paid-up equity share(s) of INR 10 (Ten) each of the Resulting Company ("**New Equity Shares**") for every 8 (Eight) fully paid-up equity share of INR 10 (Ten) each of the Demerged Company held by such shareholder whose name is recorded in the register of members and records of the depository as a member of the Demerged Company as on the Record Date.
- 9.2 The New Equity Shares shall be subject to the provisions of the memorandum of association and articles of association of Resulting Company, as the case may be, and shall rank *pari passu* in all respects with any existing equity shares of the Resulting Company, as the case may be, after the Effective Date including with respect to dividend, bonus, right shares, voting rights and other corporate benefits attached to the equity shares of the Resulting Company.





- 9.3 The issue and allotment of the New Equity Shares is an integral part hereof and shall be deemed to have been carried out under the orders passed by the Tribunal without requiring any further act on the part of the Resulting Company or the Demerged Company or their shareholders and as if the procedure laid down under the Act and such other Applicable Law as may be applicable, were duly complied with. It is clarified that the approval of the members and creditors of the Resulting Company and/or the Demerged Company to this Scheme, shall be deemed to be their consent/approval for the issue and allotment of the New Equity Shares.
- 9.4 The New Equity Shares shall be issued in dematerialized form unless otherwise notified in writing by a shareholder of the Demerged Company to the Resulting Company on or before such date as may be determined by the Board of the Demerged Company. In the event that such notice has not been received by the Resulting Company in respect of any of the shareholders of Demerged Company, the equity shares, shall be issued to such shareholders in dematerialized form provided that the shareholders of Demerged Company shall be required to have an account with a depository participant and shall be required to provide details thereof and such other confirmations as may be required. In the event that the Resulting Company has received notice from any shareholder that the equity shares are to be issued in physical form or if any shareholder has not provided the requisite details relating to his/her/its account with a depository participant or other confirmations as may be required or if the details furnished by any shareholder do not permit electronic credit of the shares of Resulting Company, then Resulting Company shall issue the equity shares in physical form to such shareholder or shareholders.
- 9.5 In case any shareholder's shareholding in the Demerged Company is such that such shareholder becomes entitled to a fraction of an equity share of the Resulting Company, the Resulting Company shall not issue fractional share certificate to such shareholder but shall consolidate such fractions and round up the aggregate of such fractions to the next whole number and issue and allot the consolidated shares directly to a trustee nominated by the Board of Resulting Company in that behalf, who shall sell such shares in the market for and on behalf of the shareholders entitled to such fractions at such price or prices and on such time or times as the trustee may in its sole discretion decide and on such sale, shall pay to the Resulting Company, the net sale proceeds (after deduction of applicable taxes and other expenses incurred), whereupon the Resulting Company shall, subject to withholding tax, if any, distribute such sale proceeds to the concerned shareholders of the Demerged Company in proportion to their respective fractional entitlements so sold by the trustee.
- 9.6 The New Equity Shares to be issued in respect of the shares of the Demerged Company held in the unclaimed suspense account, if any, shall be issued to a new unclaimed suspense account created for the shareholders of the Resulting Company.
- 9.7 New Equity Shares to be issued by the Resulting Company pursuant to Clause 9.1 above in respect of such of the equity shares of the Demerged Company which are held in abeyance under the provisions of Section 126 of the Act or otherwise shall, pending allotment or settlement of dispute by order of Court or otherwise, also be kept in abeyance by the Resulting Company.
- 9.8 In the event of there being any pending share transfers, whether lodged or outstanding, of any shareholder of the Demerged Company, the Board of the Demerged Company shall be empowered in appropriate cases, prior to or even subsequent to the Record Date, to effectuate such a transfer in the Demerged Company as if such changes in registered holder were operative as on the Record Date, in order to remove any difficulties arising to the transferor of the share in the Resulting Company and in relation to the shares issued by the



Resulting Company after the effectiveness of the Scheme. The Board of the Demerged Company shall be empowered to remove such difficulties as may arise in the course of implementation of this Scheme and registration of new members in the Resulting Company on account of difficulties faced in the transition period.

- 9.9 In the event, the Parties restructure their equity share capital by way of share split/consolidation/issue of bonus shares during the pendency of the Scheme, the share allotment ratio per Clause 9.1 shall be adjusted accordingly to consider the effect of any such corporate actions and without any further approval from the Appropriate Authority.
- 9.10 The Resulting Company shall apply for listing of the New Equity Shares on the Stock Exchanges in terms of and in compliance of SEBI Circular and other relevant provisions as may be required under Applicable Law. The New Equity Shares shall remain frozen in the depository system till listing/trading permission is given by the designated Stock Exchange.
- 9.11 The Resulting Company shall enter into such arrangements and give such confirmations and/or undertakings as may be necessary in accordance with Applicable Law for complying with the requirements of the Stock Exchanges.
- 9.12 The approval of the members of the Resulting Company to this Scheme shall be deemed to constitute due compliance with Section 62 and any other applicable provisions of the Act, the SEBI LODR Regulations, and the articles of association of the Resulting Company, and no other consent shall be required under the Act or the articles of association of the Resulting Company, for the issue of New Equity Shares under the Scheme.

## 10. ACCOUNTING TREATMENT

### 10.1 In the books of the Demerged Company:

Pursuant to the Scheme coming into effect, with effect from the Effective Date, the Demerged Company shall account for the demerger, in its books of account in accordance with the accounting standards prescribed under section 133 of the Act in the following manner:

- 10.1.1 The Demerged Company shall transfer all assets and liabilities pertaining to the Demerged Undertaking as on the Effective Date at the values appearing in its books of account immediately before the Effective Date and correspondingly reduce from its books of account, the book values appearing on such date in accordance with the provisions of section 2(19AA) of the Income Tax Act;
- 10.1.2 For the sake of compliance with Indian Accounting Standard ("Ind AS") 10, the Demerged Company shall debit the fair value of the Demerged Undertaking to the general reserve/ retained earnings and create a corresponding liability;
- 10.1.3 The book value of net assets derecognised at 10.1.1 above will be adjusted against the liability recognised at paragraph 10.1.2 above. The difference, if any, shall be recognised in the statement of profit and loss for the period in accordance with Annexure A to Ind AS 10.



10.2 In the books of the Resulting Company:

Recording the transfer of assets and liabilities on demerger:

Pursuant to the Scheme coming into effect, with effect from the Effective Date, the Resulting Company shall account for the demerger, in its books of accounts such that:

- 10.2.1 The Resulting Company shall initially record the assets and liabilities of the Demerged Undertaking, transferred to and vested in it pursuant to this Scheme, at their respective book values as appearing in the books of account of the Demerged Company immediately before the demerger in accordance with the provisions of section 2(19AA) of the Income Tax Act;
- 10.2.2 The Resulting Company shall credit its share capital account with the face value of New Equity Shares issued in accordance with Clause 9.1.
- 10.2.3 The surplus / deficit between the value of Net Assets ("Net Assets" means excess of value of assets over the value of liabilities as per Clause 10.2.1) pertaining to the Demerged Undertaking and the amount of New Equity Shares issued under Clause 9.1 above shall be credited to capital reserve / debited to goodwill as the case may be.
- 10.2.4 Having recorded the transfer of the assets and the liabilities as aforesaid, the Resulting Company shall make necessary adjustments such that all the assets and liabilities acquired (including assets and liabilities not specifically recognized by the Demerged company in its financial statements), as well as shares issued and the resultant goodwill/ capital reserve arising on demerger are reflected at their acquisition date fair values as required for compliance with the mandatory Indian Accounting Standards, specifically, Ind AS 103 'Business Combinations', notified under Section 133 of the Act, read with the rules made there under and other Generally Accepted Accounting Principles. Further, acquisition related costs will also be accounted in accordance with the requirements of Ind AS 103 'Business Combinations'.

**11. RECLASSIFICATION OF AUTHORISED SHARE CAPITAL OF THE RESULTING COMPANY**

- 11.1 Upon coming into effect of this Scheme, authorized share capital of the Resulting Company classified as preference share capital shall be partly reclassified as equity share capital. Accordingly, Capital Clause of the Memorandum of Association and Articles of Association of the Resulting Company shall automatically stand amended so as to read as under:

**MEMORANDUM OF ASSOCIATION**

*"V. The authorized share capital of the Company is Rs. 1800,00,00,000/- (Rupees One Thousand Eight Hundred Crores only) divided into 78,00,00,000 equity shares of Rs. 10/- (Rupees Ten only) each aggregating to Rs. 780,00,00,000/- (Rupees Seven Hundred and Eighty Crores only) and 1,02,000 cumulative redeemable preference shares of Rs. 1,00,000/- each aggregating to Rs. 1020,00,00,000/- (Rupees One Thousand Twenty Crores only), with the rights, privileges and conditions attached thereto with the power to vary, modify or abrogate such rights, privileges and conditions as may be provided by the Articles of Association of the Company for the time being. The Board of Directors shall have the power to classify as and when required the shares as equity or preference shares and attach thereto respectively such preferential, deferred, qualified or special rights, privileges and conditions and also the power to increase or reduce the capital of the Company as may be determined in accordance with the Articles of Association of the Company."*



## ARTICLES OF ASSOCIATION

*"2. The authorized share capital of the Company shall be such amount as is given in Clause V of the Memorandum of Association."*

- 11.2 It is clarified that the approval of the members of the Resulting Company to the Scheme shall be deemed to be their consent / approval also to the alteration of the Memorandum and Articles of Association of the Resulting Company and the Resulting Company shall not be required to seek separate consent / approval of its shareholders for the alteration of the Memorandum and Articles of Association of the Resulting Company as required under Sections 13, 14, 61, 62, 64 and other applicable provisions of the Act. However, the Resulting Company shall file the required returns / information / the amended copy of its Memorandum and Articles of Association with the RoC.

## PART III

### GENERAL TERMS & CONDITIONS

#### 12. REMAINING BUSINESS

- 12.1 The Remaining Business and all the assets, investments, liabilities and obligations of the Demerged Company, shall continue to belong to and be vested in and be managed by the Demerged Company. With effect from the Effective Date, only the Demerged Company shall be liable to perform and discharge all liabilities and obligations in relation to the Remaining Business and the Resulting Company shall not have any liability or obligation in relation to the Remaining Business.
- 12.2 All legal, Tax and/or other proceedings by or against the Demerged Company under any statute, whether pending on the Effective Date or which may be instituted at any time thereafter, and relating to the Remaining Business of the Demerged Company (including those relating to any property, right, power, liability, obligation or duties of the Demerged Company in respect of the Remaining Business) shall be continued and enforced against the Demerged Company. The Resulting Company shall in no event be responsible or liable in relation to any such legal, Tax or other proceedings in relation to the Remaining Business.
- 12.3 If the Resulting Company in relation to the Remaining Business, is in receipt of any demand, claim, notice and/or impleaded as a party in any of the proceedings before Appropriate Authority, the Resulting Company in view of the transfer and vesting of the Demerged Undertaking pursuant to this Scheme, shall take all such steps in the proceedings before the Appropriate Authority to replace the Resulting Company with the Demerged Company. However, if the Resulting Company is unable to get the Demerged Company replaced in such proceedings, it shall defend the same or deal with such demand in accordance with the advice of the Demerged Company and at the cost of the Demerged Company and the latter shall reimburse and indemnify the Resulting Company against all liabilities and obligations incurred by or against the Resulting Company in respect thereof.

#### 13. DIVIDENDS

- 13.1 The Demerged Company and Resulting Company shall be entitled to declare and pay dividends, to their respective shareholders in the ordinary course of business, whether interim or final.



13.2 It is clarified that the aforesaid provisions in respect of declaration of dividends (whether interim or final) are enabling provisions only and shall not be deemed to confer any right on any shareholder of the Demerged Company and/ or Resulting Company to demand or claim or be entitled to any dividends which, subject to the provisions of the said Act, shall be entirely at the discretion of the Board of the Demerged Company and/ or Resulting Company and subject to approval, if required, of the shareholders of the Demerged Company and/ or Resulting Company, as the case may be.

**14. BUSINESS UNTIL EFFECTIVE DATE**

14.1 With effect from the date of approval of the Scheme by the respective Boards of the Parties and up to and including the Effective Date:

14.1.1 The Demerged Company with respect to the Demerged Undertaking shall carry on the business with reasonable diligence and business prudence and in the same manner as the Demerged Company had been doing hitherto and shall not undertake any additional financial commitments of any nature whatsoever, borrow any amounts or incur any other liabilities or expenditure, issue any additional guarantees, indemnities, letters of comfort or commitment either for itself or on behalf of its affiliates or associates or any third party, or sell, transfer, alienate, charge, mortgage or encumber or deal in any of its properties/assets with respect to the Demerged Undertaking, except in case:

- (a) such action is expressly provided in this Scheme; or
- (b) such action is in the ordinary course of business; or
- (c) written consent of the Resulting Company has been obtained in relation to such action.

14.1.2 Except with written consent of Resulting Company, the Demerged Company with respect to Demerged Undertaking shall not alter or substantially expand its business or undertake:

- (a) any material decision in relation to its business and affairs and operations other than that in the ordinary course of business;
- (b) any agreement or transaction (other than an agreement or transaction in the ordinary course of business); and
- (c) any new business, or discontinue any existing business or change the capacity of facilities other than that in the ordinary course of business, as the case may be.

14.1.3 Except with written consent of Resulting Company, the Demerged Company in relation to the Demerged Undertaking shall not:

- (a) waive, defer or release any rights that it may have against any Person or any obligations that a Person may have towards the Demerged Company, other than in the ordinary course of business; and
- (b) commence or settle any litigation, dispute or claim which involves any amount in excess of INR 5,00,00,000 (Indian Rupees Five Crores) or admit any




liability in any litigation, dispute or claim where such liability corresponds to any amount in excess of INR 5,00,00,000 (Indian Rupees Five Crores), as the case may be.

- 14.1.4 The Demerged Company with respect to the Demerged Undertaking shall not vary the terms and conditions of employment of any of its employees without the written consent of the Resulting Company, except in the ordinary course of business or pursuant to any pre-existing obligation undertaken by the Demerged Company.
- 14.1.5 The Resulting Company shall be entitled, pending the sanction of the Scheme, to apply to the Appropriate Authorities concerned as necessary under Applicable Law for such consents, approvals and sanctions which the Resulting Company may require to carry on the business of the Demerged Company and to give effect to the Scheme.
- 14.2 For the purpose of giving effect to the order passed under Sections 230 to 232 and other applicable provisions of the Act in respect of this Scheme by the Tribunal, the Resulting Company shall, at any time pursuant to the orders approving this Scheme, be entitled to get the recordal of the change in the legal right(s) upon the demerger of the Demerged Undertaking, in accordance with the provisions of Sections 230 to 232 of the Act. The Resulting Company shall always be deemed to have been authorized to execute any pleadings, applications, forms, etc., as may be required to remove any difficulties and facilitate and carry out any formalities or compliances as are necessary for the implementation of this Scheme. For the purpose of giving effect to the vesting order passed under Section 232 of the Act in respect of this Scheme, the Resulting Company shall be entitled to exercise all rights and privileges and be liable to pay all taxes and charges and fulfil all its obligations in relation to or applicable to all immovable properties including mutation and/or substitution of the ownership or the title to or interest in the immovable properties which shall be made and duly recorded by the Appropriate Authorities in favour of the Resulting Company, as the case may be, pursuant to the sanction of the Scheme by the Tribunal and upon the effectiveness of this Scheme in accordance with the terms hereof, without any further act or deed to be done or executed by the Resulting Company. It is clarified that the Resulting Company shall be entitled to engage in such correspondence and make such representations, as may be necessary, for the purposes of the aforesaid mutation and/or substitution.

## 15. PROPERTY IN TRUST

- 15.1 Notwithstanding anything contained in this Scheme, on or after Effective Date, until any property, asset, license, approval, permission, contract, agreement and rights and benefits arising therefrom pertaining to the Demerged Undertaking are transferred, vested, recorded, effected and/ or perfected, in the records of any Appropriate Authority, regulatory bodies or otherwise, in favour of the Resulting Company, the Resulting Company is deemed to be authorized to enjoy the property, asset or the rights and benefits arising from the license, approval, permission, contract or agreement as if it were the owner of the property or asset or as if it were the original party to the license, approval, permission, contract or agreement. It is clarified that till entry is made in the records of the Appropriate Authorities and till such time as may be mutually agreed by the Demerged Company and the Resulting Company, the Demerged Company will continue to hold the property and/or the asset, license, permission, approval, contract or agreement and rights and benefits arising therefrom, as the case may be, in trust for and on behalf of the Resulting Company.



**16. APPLICATIONS/PETITIONS TO THE TRIBUNAL**

- 16.1 The Parties shall dispatch, make and file all applications and petitions under Sections 230 to 232 and other applicable provisions of the Act before the Tribunal, under whose jurisdiction, the registered offices of the respective Parties are situated, for sanction of this Scheme under the provisions of Applicable Law and shall apply for such approvals as may be required under Applicable Law.
- 16.2 The Parties shall be entitled, pending the sanction of the Scheme, to apply to any Appropriate Authority, if required, under any Applicable Law for such consents and approvals which the Demerged Company and Resulting Company may require to own the assets and/or liabilities of the Demerged Undertaking and to carry on the business of the Demerged Undertaking.

**17. MODIFICATION OR AMENDMENTS TO THIS SCHEME**

- 17.1 On behalf of each of the Demerged Company and the Resulting Company, the Board of the respective companies acting themselves or through authorized Persons, may consent jointly but not individually, on behalf of all Persons concerned, to any modifications or amendments of this Scheme at any time and for any reason whatsoever, or to any conditions or limitations that the Tribunal or any other Appropriate Authority may deem fit to direct or impose or which may otherwise be considered necessary, desirable or appropriate by all of them (i.e., the Boards of the Demerged Company and the Resulting Company) and solve all difficulties that may arise for carrying out this Scheme and do all acts, deeds and things necessary for putting this Scheme into effect.
- 17.2 For the purpose of giving effect to this Scheme or to any modification thereof, the Boards of the Demerged Company and the Resulting Company acting themselves or through authorized Persons may jointly but not individually, give and are jointly authorised to give such directions including directions for settling any question of doubt or difficulty that may arise and such determination or directions, as the case may be, shall be binding on all Parties, in the same manner as if the same were specifically incorporated in this Scheme.

**18. CONDITIONS PRECEDENT**

- 18.1 Unless otherwise decided (or waived) by the relevant Parties, the Scheme is conditional upon and subject to the following conditions precedent:
- 18.1.1 CCI (or any appellate authority in India which has appropriate jurisdiction) having granted approval (or being deemed, under Applicable Law, to have granted approval) for the transactions set out in this Scheme, such approval to be in form and substance acceptable to the Parties, acting reasonably; and any conditions contained in such approval (or deemed approval) that are required to be satisfied at any time prior to the Effective Date having been so satisfied (or, where applicable, waived);
- 18.1.2 obtaining no-objection/ observation letter from the Stock Exchanges in relation to the Scheme under Regulation 37 of the SEBI LODR Regulations;
- 18.1.3 approval of the Scheme by the requisite majority of each class of shareholders of the Demerged Company and the Resulting Company and such other classes of Persons relating to the Parties, if any, as applicable or as may be required under the Act and as may be directed by the Tribunal;



- 18.1.4 the Parties, as the case may be, complying with other provisions of the SEBI Circular, including seeking approval of the shareholders of the Demerged Company and the Resulting Company through e-voting, as applicable. The Scheme shall be acted upon only if the votes cast by the public shareholders of the Demerged Company in favour of the proposal contemplated herein are more than the number of votes cast by the public shareholders of the Demerged Company against the proposal contemplated herein, as required under the SEBI Circular and if the votes cast by the public shareholders of the Resulting Company in favour of the proposal contemplated herein are more than the number of votes cast by the public shareholders of the Resulting Company against the proposal contemplated herein, as required under the SEBI Circular. The term 'public' shall carry the same meaning as defined under Rule 2 of Securities Contracts (Regulation) Rules, 1957;
- 18.1.5 the sanctions and orders of the Tribunals, under Sections 230 to 232 of the Act being obtained by the Demerged Company and the Resulting Company;
- 18.1.6 certified/authenticated copies of the orders of the Tribunal, sanctioning the Scheme, being filed with the concerned Registrar of Companies having jurisdiction over the Parties by all the Parties;
- 18.1.7 the Demerged Company having obtained all consents and approvals from Appropriate Authorities as required for the transfer of the mining leases entered into by the Demerged Company in favour of the Resulting Company and the Demerged Company having taken all such actions required to be completed for the transfer of the mining leases in favour of the Resulting Company; and
- 18.1.8 any other matters expressly agreed as conditions precedent to the effectiveness of the Scheme as amongst the Parties in writing.
- 18.2 It is hereby clarified that submission of this Scheme to the Tribunal and to the Appropriate Authorities for their respective approvals is without prejudice to all rights, interests, titles or defences that the Demerged Company and the Resulting Company may have under or pursuant to all Applicable Law.
- 18.3 On the approval of this Scheme by the shareholders of the Demerged Company and the Resulting Company and such other classes of Persons relating to the said companies, if any, pursuant to Clause 18.1, such shareholders and classes of Persons shall also be deemed to have resolved and accorded all relevant consents under the Act or otherwise to the same extent applicable in relation to the demerger set out in this Scheme, related matters and this Scheme itself.

#### **19. NON-RECEIPT OF APPROVALS AND REVOCATION/WITHDRAWAL OF THIS SCHEME**

- 19.1 The Demerged Company and the Resulting Company acting jointly through their respective Boards shall each be at liberty to withdraw from this Scheme.
- 19.2 The Demerged Company and/ or Resulting Company acting through their respective Boards shall each be at liberty to withdraw from this Scheme in case the Demerged Company or the Resulting Company is declared insolvent.



the event of any of the said sanctions and approvals not being obtained and/or the Scheme not being sanctioned by the Tribunal, and/or the order or orders not being passed as aforesaid on or before 15 (fifteen) months from the date of approval of the Scheme by respective Boards



of the Parties or within such extended period as may be mutually agreed upon between the Demerged Company and the Resulting Company through their respective Boards or their authorised representatives, this Scheme shall become null and void and each Party shall bear and pay its respective costs, charges and expenses for and/or in connection with this Scheme.

- 19.4 In the event of revocation/withdrawal of the Scheme under Clause 19.1, 19.2 or 19.3 above, no rights and liabilities whatsoever shall accrue to or be incurred *inter se* the Demerged Company and the Resulting Company or their respective shareholders or creditors or employees or any other Person, save and except in respect of any act or deed done prior thereto as is contemplated hereunder or as to any right, liability or obligation which has arisen or accrued pursuant thereto and which shall be governed and be preserved or worked out as is specifically provided in the Scheme or in accordance with the Applicable Law and in such case, each Party shall bear its own costs, unless otherwise mutually agreed.

## 20. COSTS, EXPENSES AND TAXES

- 20.1 Parties have agreed to bear the costs, charges and expenses (including, but not limited to, any taxes and duties, registration charges, etc.) in relation to carrying out, implementing and completing the terms and provisions of this Scheme and/or incidental to the completion of this Scheme in the following manner:

20.1.1 the Resulting Company shall bear and pay all stamp duties, transfer fees (including any fees with respect to transfer of mining leases from the Demerged Company in favour of the Resulting Company), registration costs and any fees payable to the CCI arising from or in connection with the Scheme provided that any stamp duty, transfer fee, registration cost, any other amount to be paid to any Person (including any Appropriate Authority) or any liability which relates to the period prior to the Effective Date and which is required to be paid or settled by the Demerged Company under Applicable Law or an agreement with any Person shall be borne and paid by the Demerged Company even if it arises from or is connected to the Scheme; and

20.1.2 all other costs, charges and expenses (including, but not limited to, any taxes and duties etc.) in relation to carrying out, implementing and completing the terms and provisions of this Scheme and/or incidental to the completion of this Scheme shall be borne by the respective Parties.

## 21. SAVING OF CONCLUDED TRANSACTIONS

- 21.1 Nothing in this Scheme shall affect any transaction or proceedings already concluded or liabilities incurred by the Demerged Company in relation to the Demerged Undertaking until the Appointed Date, to the end and intent that the Resulting Company shall accept and adopt all acts, deeds and things done and executed by the Demerged Company in respect thereto as done and executed on behalf of the Resulting Company.



**SCHEDULE 1****DETAILS OF PLANTS AND UNITS PERTAINING TO THE DEMERGED UNDERTAKING**

1. Cement manufacturing plant with capacity of 2.4 million tonnes per annum (including a captive thermal power plant of 26.7MW and diesel generation set of 10.3MW) called Century Cement at Baikunth, Raipur – 493 116 in the State of Chhattisgarh.
2. Cement manufacturing plant with capacity of 4.2 million tonnes per annum (including a captive thermal power plant of 30MW and diesel generation set of 10.3MW) called Maihar Cement at Tehsil: Maihar, District: Satna, Sarlanagar – 485 772 in the State of Madhya Pradesh.
3. Cement manufacturing plant with capacity of 2.0 million tonnes per annum Sonar Bangla Cement at Village Dhalo, Gankar, Raghunathganj, Murshidabad – 742 227 in the State of West Bengal.
4. Cement manufacturing plant with capacity of 6.0 million tonnes per annum (including a captive thermal power plant of 60MW) called Manikgarh Cement at Tehsil: Karpana, District: Chandrapur, Gadchandur – 442 908 in the State of Maharashtra.

**DETAILS OF IMMOVABLE PROPERTY FORMING PART OF THE DEMERGED UNDERTAKING**


The details of the immovable properties, together with all premises lying and being thereat and all other buildings and structures standing thereon, of the Demerged Company which form part of the Demerged Undertaking include the following:

**Details of total land acquired****Maihar Cement**

Sr. No.	Name of the village/Place	Type of Land (Freehold/Leasehold/Surface Right)	Usage(Plant/Mines/Colony/Others etc)	Name of the Mining Block	Khasra No./Survey No. etc as applicable	Area in (Hectares)	Area in Acres
1	Bhadanpur S.Patti	Freehold	Mines	ML-663 Hect	419	0.93	2.3
2	Tiloura	Freehold	Mines	ML-193.252 Hect	946	0.24	0.59
3	Tiloura	Freehold	Mines	ML-193.252 Hect	949	0.094	0.23
4	Tiloura	Freehold	Mines	ML-193.252 Hect	950	0.084	0.21
5	Tiloura	Freehold	Mines	ML-193.252 Hect	674	0.209	0.52
6	Tiloura	Freehold	Mines	ML-193.252 Hect	897	0.031	0.08
7	Tiloura	Freehold	Mines	ML-193.252 Hect	898	0.387	0.96
8	Tiloura	Freehold	Mines	ML-193.252 Hect	899	0.063	0.16




Sr. No.	Name of the village/Place	Type of Land (Freehold/Leasehold/Surface Right)	Usage(Plant/Mines/Colony/Others etc)	Name of the Mining Block	Khasra No./Survey No. etc as applicable	Area in (Hectares)	Area in Acres
9	Tiloura	Freehold	Mines	ML-193.252 Hect	896	0.031	0.08
10	Tiloura	Freehold	Mines	ML-193.252 Hect	895	0.617	1.52
11	Tiloura	Freehold	Mines	ML-193.252 Hect	771	1.359	3.36
12	Tiloura	Freehold	Mines	ML-193.252 Hect	772	0.209	0.52
13	Tiloura	Freehold	Mines	ML-193.252 Hect	804/4	0.047	0.12
14	Tiloura	Freehold	Mines	ML-193.252 Hect	923/3	0.136	0.34
15	Tiloura	Freehold	Mines	ML-193.252 Hect	933/2	0.183	0.45
16	Tiloura	Freehold	Mines	ML-193.252 Hect	804/2	0.047	0.12
17	Tiloura	Freehold	Mines	ML-193.252 Hect	874/1k	0.209	0.52
18	Tiloura	Freehold	Mines	ML-193.252 Hect	875/1k	0.021	0.05
19	Tiloura	Freehold	Mines	ML-193.252 Hect	923/1	0.136	0.34
20	Tiloura	Freehold	Mines	ML-193.252 Hect	788	0.125	0.31
21	Tiloura	Freehold	Mines	ML-193.252 Hect	804/1	0.047	0.12
22	Tiloura	Freehold	Mines	ML-193.252 Hect	933/1	0.183	0.45
23	Tiloura	Freehold	Mines	ML-193.252 Hect	804/3	0.047	0.12
24	Tiloura	Freehold	Mines	ML-193.252 Hect	923/2	0.136	0.34
25	Tiloura	Freehold	Mines	ML-193.252 Hect	874/1kh	0.209	0.52
26	Tiloura	Freehold	Mines	ML-193.252 Hect	875/1kh	0.021	0.05
27	Tiloura	Freehold	Mines	ML-193.252 Hect	925	0.063	0.16
28	Tiloura	Freehold	Mines	ML-193.252 Hect	661	0.219	0.54
29	Tiloura	Freehold	Mines	ML-193.252 Hect	720	0.073	0.18
30	Tiloura	Freehold	Mines	ML-193.252 Hect	721	0.052	0.13
31	Tiloura	Freehold	Mines	ML-193.252 Hect	722	0.073	0.18



Sr. No.	Name of the village/Place	Type of Land (Freehold/Leasehold/Surface Right)	Usage(Plant/Mines/Colony/Others etc)	Name of the Mining Block	Khasra No./Survey No. etc as applicable	Area in (Hectares)	Area in Acres
32	Tiloura	Freehold	Mines	ML-193.252 Hect	729	0.063	0.16
33	Tiloura	Freehold	Mines	ML-193.252 Hect	743	0.094	0.23
34	Tiloura	Freehold	Mines	ML-193.252 Hect	766	0.052	0.13
35	Tiloura	Freehold	Mines	ML-193.252 Hect	779	0.052	0.13
36	Tiloura	Freehold	Mines	ML-193.252 Hect	813	0.084	0.21
37	Tiloura	Freehold	Mines	ML-193.252 Hect	814	0.084	0.21
38	Tiloura	Freehold	Mines	ML-193.252 Hect	960	0.031	0.08
39	Tiloura	Freehold	Mines	ML-193.252 Hect	963	0.199	0.49
40	Tiloura	Freehold	Mines	ML-193.252 Hect	732	0.084	0.21
41	Tiloura	Freehold	Mines	ML-193.252 Hect	738	0.084	0.21
42	Tiloura	Freehold	Mines	ML-193.252 Hect	741	0.052	0.13
43	Tiloura	Freehold	Mines	ML-193.252 Hect	742	0.063	0.16
44	Tiloura	Freehold	Mines	ML-193.252 Hect	765	0.052	0.13
45	Tiloura	Freehold	Mines	ML-193.252 Hect	767	0.052	0.13
46	Tiloura	Freehold	Mines	ML-193.252 Hect	958	0.125	0.31
47	Tiloura	Freehold	Mines	ML-193.252 Hect	959	0.042	0.1
48	Tiloura	Freehold	Mines	ML-193.252 Hect	964	0.428	1.06
49	Tiloura	Freehold	Mines	ML-193.252 Hect	701	0.105	0.26
50	Tiloura	Freehold	Mines	ML-193.252 Hect	943	0.167	0.41
51	Tiloura	Freehold	Mines	ML-193.252 Hect	730	0.063	0.16
52	Tiloura	Freehold	Mines	ML-193.252 Hect	731/2	0.178	0.44
53	Tiloura	Freehold	Mines	ML-193.252 Hect	785/2	0.157	0.39
	Tiloura	Freehold	Mines	ML-193.252 Hect	786	0.021	0.05




Sr. No.	Name of the village/Place	Type of Land (Freehold/Leasehold/Surface Right)	Usage(Plant/Mines/Colony/Others etc)	Name of the Mining Block	Khasra No./Survey No. etc as applicable	Area in (Hectares)	Area in Acres
55	Tiloura	Freehold	Mines	ML-193.252 Hect	791	0.063	0.16
56	Tiloura	Freehold	Mines	ML-193.252 Hect	794/2	0.084	0.21
57	Tiloura	Freehold	Mines	ML-193.252 Hect	795	0.063	0.16
58	Tiloura	Freehold	Mines	ML-193.252 Hect	799	0.073	0.18
59	Tiloura	Freehold	Mines	ML-193.252 Hect	715	0.052	0.13
60	Tiloura	Freehold	Mines	ML-193.252 Hect	726	0.063	0.16
61	Tiloura	Freehold	Mines	ML-193.252 Hect	662	0.324	0.8
62	Bhadanpur S.Patti	Freehold	Mines	ML-217.681 Hect	448/2	1.045	2.58
63	Tiloura	Freehold	Mines	ML-193.252 Hect	700	0.063	0.16
64	Tiloura	Freehold	Mines	ML-193.252 Hect	774	0.073	0.18
65	Tiloura	Freehold	Mines	ML-193.252 Hect	787	0.125	0.31
66	Tiloura	Freehold	Mines	ML-193.252 Hect	806	0.084	0.21
67	Tiloura	Freehold	Mines	ML-193.252 Hect	808/2	0.036	0.09
68	Tiloura	Freehold	Mines	ML-193.252 Hect	878	1.4	3.46
69	Tiloura	Freehold	Mines	ML-193.252 Hect	879	1.244	3.07
70	Tiloura	Freehold	Mines	ML-193.252 Hect	880	0.042	0.1
71	Tiloura	Freehold	Mines	ML-193.252 Hect	886	0.031	0.08
72	Tiloura	Freehold	Mines	ML-193.252 Hect	887	1.756	4.34
73	Tiloura	Freehold	Mines	ML-193.252 Hect	929	0.125	0.31
74	Tiloura	Freehold	Mines	ML-193.252 Hect	930	0.178	0.44
75	Tiloura	Freehold	Mines	ML-193.252 Hect	939	0.146	0.36
76	Tiloura	Freehold	Mines	ML-193.252 Hect	944	0.209	0.52
77	Tiloura	Freehold	Mines	ML-193.252 Hect	955	0.219	0.54



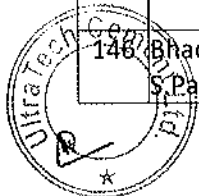
Sr. No.	Name of the village/Place	Type of Land (Freehold/Leasehold/Surface Right)	Usage(Plant/Mines/Colony/Others etc)	Name of the Mining Block	Khasra No./Survey No. etc as applicable	Area in (Hectares)	Area in Acres
78	Bhadanpur S.Patti	Freehold	Mines	ML-217.681 Hect	466	1.296	3.2
79	Bhadanpur S.Patti	Freehold	Mines	ML-217.681 Hect	469	0.669	1.65
80	Bhadanpur S.Patti	Freehold	Mines	ML-217.681 Hect	465	0.481	1.19
81	Bhadanpur S.Patti	Freehold	Mines	ML-217.681 Hect	470	0.063	0.16
82	Tiloura	Freehold	Mines	ML-193.252 Hect	660	0.188	0.46
83	Tiloura	Freehold	Mines	ML-193.252 Hect	736	0.073	0.18
84	Tiloura	Freehold	Mines	ML-193.252 Hect	773	0.105	0.26
85	Tiloura	Freehold	Mines	ML-193.252 Hect	782	0.125	0.31
86	Tiloura	Freehold	Mines	ML-193.252 Hect	801	0.073	0.18
87	Tiloura	Freehold	Mines	ML-193.252 Hect	809	0.052	0.13
88	Tiloura	Freehold	Mines	ML-193.252 Hect	810	0.052	0.13
89	Tiloura	Freehold	Mines	ML-193.252 Hect	811	0.105	0.26
90	Tiloura	Freehold	Mines	ML-193.252 Hect	884/1	0.172	0.43
91	Tiloura	Freehold	Mines	ML-193.252 Hect	884/2	0.173	0.43
92	Tiloura	Freehold	Mines	ML-193.252 Hect	885	0.334	0.83
93	Tiloura	Freehold	Mines	ML-193.252 Hect	888	0.031	0.08
94	Tiloura	Freehold	Mines	ML-193.252 Hect	889	1.045	2.58
95	Tiloura	Freehold	Mines	ML-193.252 Hect	892	0.951	2.35
96	Tiloura	Freehold	Mines	ML-193.252 Hect	893	0.136	0.34
97	Tiloura	Freehold	Mines	ML-193.252 Hect	904/1	0.068	0.17
98	Tiloura	Freehold	Mines	ML-193.252 Hect	904/2	0.068	0.17
99	Tiloura	Freehold	Mines	ML-193.252 Hect	905	0.449	1.11
100	Tiloura	Freehold	Mines	ML-193.252 Hect	906	0.167	0.41



Sr. No.	Name of the village/Place	Type of Land (Freehold/Leasehold/Surface Right)	Usage(Plant/Mines/Colony/Others etc)	Name of the Mining Block	Khasra No./Survey No. etc as applicable	Area in (Hectares)	Area in Acres
101	Tiloura	Freehold	Mines	ML-193.252 Hect	907	1.453	3.59
102	Tiloura	Freehold	Mines	ML-193.252 Hect	924	0.094	0.23
103	Tiloura	Freehold	Mines	ML-193.252 Hect	927	0.125	0.31
104	Tiloura	Freehold	Mines	ML-193.252 Hect	938	0.136	0.34
105	Tiloura	Freehold	Mines	ML-193.252 Hect	947	0.136	0.34
106	Tiloura	Freehold	Mines	ML-193.252 Hect	948	0.052	0.13
107	Tiloura	Freehold	Mines	ML-193.252 Hect	953	0.219	0.54
108	Tiloura	Freehold	Mines	ML-193.252 Hect	954	0.178	0.44
109	Tiloura	Freehold	Mines	ML-193.252 Hect	961	0.115	0.28
110	Bhadanpur S.Patti	Freehold	Mines	ML-663 Hect	1088/1	0.711	1.76
111	Tiloura	Freehold	Mines	ML-193.252 Hect	749	0.073	0.18
112	Tiloura	Freehold	Mines	ML-193.252 Hect	750	0.073	0.18
113	Tiloura	Freehold	Mines	ML-193.252 Hect	760	0.146	0.36
114	Tiloura	Freehold	Mines	ML-193.252 Hect	807	0.052	0.13
115	Bhadanpur S.Patti	Freehold	Mines	ML-663 Hect	1090/2	0.449	1.11
116	Bhadanpur S.Patti	Freehold	Mines	ML-663 Hect	1090/1	0.262	0.65
117	Bhadanpur S.Patti	Freehold	Mines	ML-663 Hect	493	0.187	0.46
118	Tiloura	Freehold	Mines	ML-193.252 Hect	716	0.157	0.39
119	Tiloura	Freehold	Mines	ML-193.252 Hect	759	0.094	0.23
120	Bhadanpur S.Patti	Freehold	Mines	ML-663 Hect	1094/1	2.539	6.27
121	Bhadanpur S.Patti	Freehold	Mines	ML-663 Hect	1087/1	1.087	2.69
122	Tiloura	Freehold	Mines	ML-193.252 Hect	769	0.115	0.28
123	Tiloura	Freehold	Mines	ML-193.252 Hect	770	0.115	0.28




Sr. No.	Name of the village/Place	Type of Land (Freehold/Leasehold/Surface Right)	Usage(Plant/Mines/Colony/Others etc)	Name of the Mining Block	Khasra No./Survey No. etc as applicable	Area in (Hectares)	Area in Acres
124	Tiloura	Freehold	Mines	ML-193.252 Hect	778	0.23	0.57
125	Tiloura	Freehold	Mines	ML-193.252 Hect	805/1	0.036	0.09
126	Tiloura	Freehold	Mines	ML-193.252 Hect	805/2	0.036	0.09
127	Tiloura	Freehold	Mines	ML-193.252 Hect	890/1	0.585	1.45
128	Tiloura	Freehold	Mines	ML-193.252 Hect	890/2	0.585	1.45
129	Tiloura	Freehold	Mines	ML-193.252 Hect	891/1	0.157	0.39
130	Tiloura	Freehold	Mines	ML-193.252 Hect	891/2	0.157	0.39
131	Tiloura	Freehold	Mines	ML-193.252 Hect	894/1	0.036	0.09
132	Tiloura	Freehold	Mines	ML-193.252 Hect	894/2	0.036	0.09
133	Bhadanpur S.Patti	Freehold	Mines	ML-663 Hect	1070 /1	1.578	3.9
134	Bhadanpur S.Patti	Freehold	Mines	ML-663 Hect	1068/1	0.397	0.98
135	Bhadanpur S.Patti	Freehold	Mines	ML-663 Hect	1069/1	0.392	0.97
136	Bhadanpur S.Patti	Freehold	Mines	ML-663 Hect	1071 /1	0.292	0.72
137	Tiloura	Freehold	Mines	ML-193.252 Hect	704	0.105	0.26
138	Bhadanpur S.Patti	Freehold	Mines	ML-217.681 Hect	448/1 Kh	0.618	1.53
139	Tiloura	Freehold	Mines	ML-193.252 Hect	719	0.146	0.36
140	Tiloura	Freehold	Mines	ML-193.252 Hect	758	0.282	0.7
141	Tiloura	Freehold	Mines	ML-193.252 Hect	761	0.063	0.16
142	Bhadanpur S.Patti	Freehold	Mines	ML-663 Hect	1067/1G	2.09	5.16
143	Tiloura	Freehold	Mines	ML-193.252 Hect	775	0.084	0.21
144	Tiloura	Freehold	Mines	ML-193.252 Hect	800	0.073	0.18
145	Tiloura	Freehold	Mines	ML-193.252 Hect	802	0.178	0.44
146	Bhadanpur S.Patti	Freehold	Mines	ML-663 Hect	1140/1	1.912	4.72






Sr. No.	Name of the village/Place	Type of Land (Freehold/Leasehold/Surface Right)	Usage(Plant/Mines/Colony/Others etc)	Name of the Mining Block	Khasra No./Survey No. etc as applicable	Area in (Hectares)	Area in Acres
147	Tiloura	Freehold	Mines	ML-193.252 Hect	670	0.533	1.32
148	Tiloura	Freehold	Mines	ML-193.252 Hect	671	0.031	0.08
149	Tiloura	Freehold	Mines	ML-193.252 Hect	753	0.157	0.39
150	Tiloura	Freehold	Mines	ML-193.252 Hect	754	0.094	0.23
151	Tiloura	Freehold	Mines	ML-193.252 Hect	805/3	0.033	0.08
152	Tiloura	Freehold	Mines	ML-193.252 Hect	945/1	0.105	0.26
153	Tiloura	Freehold	Mines	ML-193.252 Hect	803	0.23	0.57
154	Tiloura	Freehold	Mines	ML-193.252 Hect	816	0.178	0.44
155	Tiloura	Freehold	Mines	ML-193.252 Hect	940	0.031	0.08
156	Tiloura	Freehold	Mines	ML-193.252 Hect	941	0.063	0.16
157	Tiloura	Freehold	Mines	ML-193.252 Hect	942	0.146	0.36
158	Tiloura	Freehold	Mines	ML-193.252 Hect	751	0.167	0.41
159	Tiloura	Freehold	Mines	ML-193.252 Hect	752	0.042	0.1
160	Tiloura	Freehold	Mines	ML-193.252 Hect	755	0.094	0.23
161	Tiloura	Freehold	Mines	ML-193.252 Hect	756	0.094	0.23
162	Tiloura	Freehold	Mines	ML-193.252 Hect	934	0.439	1.08
163	Tiloura	Freehold	Mines	ML-193.252 Hect	935	0.084	0.21
164	Tiloura	Freehold	Mines	ML-193.252 Hect	936	0.084	0.21
165	Tiloura	Freehold	Mines	ML-193.252 Hect	937	0.219	0.54
166	Tiloura	Freehold	Mines	ML-193.252 Hect	723/1	0.042	0.1
167	Tiloura	Freehold	Mines	ML-193.252 Hect	725	0.052	0.13
168	Tiloura	Freehold	Mines	ML-193.252 Hect	737	0.073	0.18
169	Tiloura	Freehold	Mines	ML-193.252 Hect	768	0.052	0.13



Sr. No.	Name of the village/Place	Type of Land (Freehold/Lease hold/Surface Right)	Usage(Plant/Mines/Colony/Others etc)	Name of the Mining Block	Khasra No./Survey No. etc as applicable	Area in (Hectares)	Area in Acres
170	Tiloura	Freehold	Mines	ML-193.252 Hect	723/2	0.052	0.13
171	Tiloura	Freehold	Mines	ML-193.252 Hect	727	0.052	0.13
172	Tiloura	Freehold	Mines	ML-193.252 Hect	735	0.073	0.18
173	Bhadanpur S.Patti	Freehold	Mines	ML-663 Hect	1087/2	0.167	0.41
174	Tiloura	Freehold	Mines	ML-193.252 Hect	724/2	0.042	0.1
175	Tiloura	Freehold	Mines	ML-193.252 Hect	783	0.115	0.28
176	Tiloura	Freehold	Mines	ML-193.252 Hect	784	0.178	0.44
177	Tiloura	Freehold	Mines	ML-193.252 Hect	965	0.167	0.41
178	Tiloura	Freehold	Mines	ML-193.252 Hect	966	0.125	0.31
179	Tiloura	Freehold	Mines	ML-193.252 Hect	967	0.136	0.34
180	Tiloura	Freehold	Mines	ML-193.252 Hect	968	0.188	0.46
181	Tiloura	Freehold	Mines	ML-193.252 Hect	969	0.031	0.08
182	Tiloura	Freehold	Mines	ML-193.252 Hect	970	0.136	0.34
183	Tiloura	Freehold	Mines	ML-193.252 Hect	971	0.105	0.26
184	Tiloura	Freehold	Mines	ML-193.252 Hect	972	0.69	1.71
185	Tiloura	Freehold	Mines	ML-193.252 Hect	973	0.042	0.1
186	Tiloura	Freehold	Mines	ML-193.252 Hect	974	0.043	0.11
187	Tiloura	Freehold	Mines	ML-193.252 Hect	977	0.209	0.52
188	Tiloura	Freehold	Mines	ML-193.252 Hect	982	0.303	0.75
189	Tiloura	Freehold	Mines	ML-193.252 Hect	984	0.063	0.16
190	Tiloura	Freehold	Mines	ML-193.252 Hect	985	0.199	0.49
191	Tiloura	Freehold	Mines	ML-193.252 Hect	986	0.167	0.41
192	Tiloura	Freehold	Mines	ML-193.252 Hect	987	0.794	1.96




Sr. No.	Name of the village/Place	Type of Land (Freehold/Leasehold/Surface Right)	Usage(Plant/Mines/Colony/Others etc)	Name of the Mining Block	Khasra No./Survey No. etc as applicable	Area in (Hectares)	Area in Acres
193	Bhadanpur S.Patti	Freehold	Mines	ML-663 Hect	1087/3	1.097	2.71
194	Bhadanpur S.Patti	Freehold	Mines	ML-663 Hect	1094/3k	0.878	2.17
195	Tiloura	Freehold	Mines	ML-193.252 Hect	703	0.031	0.08
196	Tiloura	Freehold	Mines	ML-193.252 Hect	724/1	0.063	0.16
197	Tiloura	Freehold	Mines	ML-193.252 Hect	733	0.052	0.13
198	Tiloura	Freehold	Mines	ML-193.252 Hect	734	0.042	0.1
199	Tiloura	Freehold	Mines	ML-193.252 Hect	739	0.094	0.23
200	Tiloura	Freehold	Mines	ML-193.252 Hect	975	0.136	0.34
201	Tiloura	Freehold	Mines	ML-193.252 Hect	976	0.679	1.68
202	Bhadanpur S.Patti	Freehold	Mines	ML-663 Hect	1070/2	1.578	3.9
203	Bhadanpur S.Patti	Freehold	Mines	ML-663 Hect	1068/2	0.397	0.98
204	Bhadanpur S.Patti	Freehold	Mines	ML-663 Hect	1069/2	0.392	0.97
205	Bhadanpur S.Patti	Freehold	Mines	ML-663 Hect	1071/2	0.293	0.72
206	Tiloura	Freehold	Mines	ML-193.252 Hect	781	0.105	0.26
207	Tiloura	Freehold	Mines	ML-193.252 Hect	962	0.063	0.16
208	Tiloura	Freehold	Mines	ML-193.252 Hect	945/2	0.105	0.26
209	Bhadanpur S.Patti	Freehold	Mines	ML-663 Hect	1094/3kh	1.672	4.13
210	Tiloura	Freehold	Mines	ML-193.252 Hect	762	0.23	0.57
211	Tiloura	Freehold	Mines	ML-193.252 Hect	777	0.24	0.59
212	Tiloura	Freehold	Mines	ML-193.252 Hect	789	0.167	0.41
213	Bhadanpur S.Patti	Freehold	Mines	ML-663 Hect	1088/3	1.002	2.48
214	Tiloura	Freehold	Mines	ML-193.252 Hect	744	0.679	1.68
215	Tiloura	Freehold	Mines	ML-193.252 Hect	746	0.042	0.1



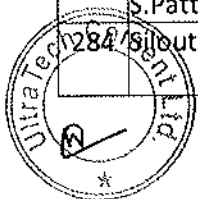
Sr. No.	Name of the village/Place	Type of Land (Freehold/Leasehold/Surface Right)	Usage(Plant/Mines/Colony/Others etc)	Name of the Mining Block	Khasra No./Survey No. etc as applicable	Area in (Hectares)	Area in Acres
216	Bhadanpur S.Patti	Freehold	Mines	ML-663 Hect	501	0.773	1.91
217	Bhadanpur S.Patti	Freehold	Mines	ML-663 Hect	1195/500	0.376	0.93
218	Tiloura	Freehold	Mines	ML-193.252 Hect	882	0.658	1.63
219	Tiloura	Freehold	Mines	ML-193.252 Hect	883	0.115	0.28
220	Bhadanpur S.Patti	Freehold	Mines	ML-663 Hect	1140/2/2	0.951	2.35
221	Bhadanpur S.Patti	Freehold	Mines	ML-663 Hect	1140/2/1	0.951	2.35
222	Bhadanpur S.Patti	Freehold	Mines	ML-663 Hect	500/1Kh	0.627	1.55
223	Bhadanpur S.Patti	Freehold	Mines	ML-663 Hect	500/2	0.439	1.08
224	Bhadanpur S.Patti	Freehold	Mines	ML-663 Hect	500/1K	0.418	1.03
225	Bhadanpur S.Patti	Freehold	Mines	ML-663 Hect	1101/3Kh	0.407	1.01
226	Bhadanpur S.Patti	Freehold	Mines	ML-663 Hect	1053/3Kh	0.261	0.64
227	Bhadanpur S.Patti	Freehold	Mines	ML-663 Hect	1053/3K	0.209	0.52
228	Bhadanpur S.Patti	Freehold	Mines	ML-663 Hect	1101/5kh	0.209	0.52
229	Bhadanpur S.Patti	Freehold	Mines	ML-663 Hect	480/3Kh	0.207	0.51
230	Jurwa	Freehold	Mines	ML-193.252 Hect	29/1	1.756	4.34
231	Jurwa	Freehold	Mines	ML-193.252 Hect	30	0.115	0.28
232	Jurwa	Freehold	Mines	ML-193.252 Hect	31	0.042	0.1
233	Jurwa	Freehold	Mines	ML-193.252 Hect	32	0.24	0.59
234	Jurwa	Freehold	Mines	ML-193.252 Hect	48	1.003	2.48
235	Jurwa	Freehold	Mines	ML-193.252 Hect	53	0.063	0.16
236	Jurwa	Freehold	Mines	ML-193.252 Hect	54	1.108	2.74
237	Jurwa	Freehold	Mines	ML-193.252 Hect	57	1.505	3.72
238	Jurwa	Freehold	Mines	ML-193.252 Hect	58	0.146	0.36



Sr. No.	Name of the village/Place	Type of Land (Freehold/Leasehold/Surface Right)	Usage(Plant/Mines/Colony/Others etc)	Name of the Mining Block	Khasra No./Survey No. etc as applicable	Area in (Hectares)	Area in Acres
239	Jurwa	Freehold	Mines	ML-193.252 Hect	59	0.157	0.39
240	Jurwa	Freehold	Mines	ML-193.252 Hect	60	0.146	0.36
241	Jurwa	Freehold	Mines	ML-193.252 Hect	150	0.084	0.21
242	Jurwa	Freehold	Mines	ML-193.252 Hect	151	0.094	0.23
243	Jurwa	Freehold	Mines	ML-193.252 Hect	162/1	3.856	9.53
244	Jurwa	Freehold	Mines	ML-193.252 Hect	163/1	0.083	0.21
245	Bhadanpur S.Patti	Freehold	Mines	ML-663 Hect	1145	1.881	4.65
246	Bhadanpur S.Patti	Freehold	Mines	ML-663 Hect	479	0.836	2.07
247	Bhadanpur S.Patti	Freehold	Mines	ML-663 Hect	1101/4	0.721	1.78
248	Bhadanpur S.Patti	Freehold	Mines	ML-663 Hect	1101/3K	0.408	1.01
249	Bhadanpur S.Patti	Freehold	Mines	ML-663 Hect	487	0.23	0.57
250	Bhadanpur S.Patti	Freehold	Mines	ML-663 Hect	1101/5k	0.209	0.52
251	Bhadanpur S.Patti	Freehold	Mines	ML-663 Hect	489	0.167	0.41
252	Bhadanpur S.Patti	Freehold	Mines	ML-663 Hect	490	0.157	0.39
253	Bhadanpur S.Patti	Freehold	Mines	ML-663 Hect	488	0.105	0.26
254	Jurwa	Freehold	Mines	ML-193.252 Hect	38/2	1.672	4.13
255	Jurwa	Freehold	Mines	ML-193.252 Hect	152	0.397	0.98
256	Bhadanpur S.Patti	Freehold	Mines	ML-663 Hect	1072	0.931	2.3
257	Jurwa	Freehold	Mines	ML-193.252 Hect	29/2	1.254	3.1
258	Jurwa	Freehold	Mines	ML-193.252 Hect	37	0.105	0.26
259	Jurwa	Freehold	Mines	ML-193.252 Hect	38/1k	0.956	2.36
260	Jurwa	Freehold	Mines	ML-193.252 Hect	38/1kh	0.956	2.36
261	Jurwa	Freehold	Mines	ML-193.252 Hect	55	0.105	0.26



Sr. No.	Name of the village/Place	Type of Land (Freehold/Leasehold/Surface Right)	Usage(Plant/Mines/Colony/Others etc)	Name of the Mining Block	Khasra No./Survey No. etc as applicable	Area in (Hectares)	Area in Acres
262	Jurwa	Freehold	Mines	ML-193.252 Hect	56	1.818	4.49
263	Jurwa	Freehold	Mines	ML-193.252 Hect	153	1.839	4.54
264	Jurwa	Freehold	Mines	ML-193.252 Hect	161	0.721	1.78
265	Bhadanpur S.Patti	Freehold	Mines	ML-663 Hect	1140/4	2.027	5.01
266	Jurwa	Freehold	Mines	ML-193.252 Hect	162/2	3.856	9.53
267	Jurwa	Freehold	Mines	ML-193.252 Hect	163/2	0.084	0.21
268	Bhadanpur S.Patti	Freehold	Mines	ML-663 Hect	472/1 Kh	1.359	3.36
269	Jurwa	Freehold	Mines	ML-193.252 Hect	47	1.338	3.31
270	Bhadanpur S.Patti	Freehold	Mines	ML-217.681 Hect	474/3	0.836	2.07
271	Jurwa	Freehold	Mines	ML-193.252 Hect	155	0.397	0.98
272	Jurwa	Freehold	Mines	ML-193.252 Hect	156	0.387	0.96
273	Jurwa	Freehold	Mines	ML-193.252 Hect	157	0.846	2.09
274	Jurwa	Freehold	Mines	ML-193.252 Hect	154	0.982	2.43
275	Jurwa	Freehold	Mines	ML-193.252 Hect	160	1.975	4.88
276	Bhadanpur S.Patti	Freehold	Mines	ML-663 Hect	1100/3	0.428	1.06
277	Bhadanpur S.Patti	Freehold	Mines	ML-663 Hect	1100/4	0.303	0.75
278	Jurwa	Freehold	Mines	ML-193.252 Hect	35	0.46	1.14
279	Jurwa	Freehold	Mines	ML-193.252 Hect	34	0.491	1.21
280	Bhadanpur S.Patti	Freehold	Mines	ML-663 Hect	1140/5Kh	0.89	2.2
281	Jurwa	Freehold	Mines	ML-193.252 Hect	33	1.766	4.36
282	Bhadanpur S.Patti	Freehold	Mines	ML-663 Hect	1077	1.003	2.48
283	Bhadanpur S.Patti	Freehold	Mines	ML-663 Hect	1076	0.888	2.19
284	Silouti	Freehold	Mines	ML-193.252 Hect	107/2	0.423	1.05



Sr. No.	Name of the village/Place	Type of Land (Freehold/Leasehold/Surface Right)	Usage(Plant/Mines/Colony/Others etc)	Name of the Mining Block	Khasra No./Survey No. etc as applicable	Area in (Hectares)	Area in Acres
285	Silouti	Freehold	Mines	ML-193.252 Hect	111/2	0.731	1.81
286	Silouti	Freehold	Mines	ML-193.252 Hect	112/2	0.084	0.21
287	Bhadanpur S.Patti	Freehold	Mines	ML-663 Hect	1073	1.275	3.15
288	Bhadanpur S.Patti	Freehold	Mines	ML-663 Hect	1075	0.314	0.78
289	Bhadanpur S.Patti	Freehold	Mines	ML-663 Hect	1074	0.293	0.72
290	Silouti	Freehold	Mines	ML-193.252 Hect	107/1	0.423	1.05
291	Silouti	Freehold	Mines	ML-193.252 Hect	111/1	0.732	1.81
292	Silouti	Freehold	Mines	ML-193.252 Hect	112/1	0.084	0.21
293	Bhadanpur S.Patti	Freehold	Mines	ML-663 Hect	517	0.512	1.27
294	Silouti	Freehold	Mines	ML-193.252 Hect	116	0.188	0.46
295	Silouti	Freehold	Mines	ML-193.252 Hect	117	0.334	0.83
296	Silouti	Freehold	Mines	ML-193.252 Hect	119	0.418	1.03
297	Silouti	Freehold	Mines	ML-193.252 Hect	120	0.397	0.98
298	Silouti	Freehold	Mines	ML-193.252 Hect	121	0.398	0.98
299	Silouti	Freehold	Mines	ML-193.252 Hect	125/1	1.714	4.24
300	Silouti	Freehold	Mines	ML-193.252 Hect	128	0.073	0.18
301	Silouti	Freehold	Mines	ML-193.252 Hect	174	0.993	2.45
302	Silouti	Freehold	Mines	ML-193.252 Hect	197	0.47	1.16
303	Bhadanpur S.Patti	Freehold	Mines	ML-663 Hect	520	0.523	1.29
304	Bhadanpur S.Patti	Freehold	Mines	ML-663 Hect	519	0.021	0.05
305	Silouti	Freehold	Mines	ML-193.252 Hect	108	2.247	5.55
306	Silouti	Freehold	Mines	ML-193.252 Hect	172	1.087	2.69
307	Silouti	Freehold	Mines	ML-193.252 Hect	175	0.993	2.45

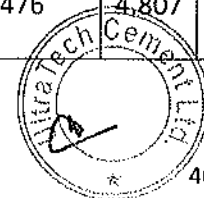


Sr. No.	Name of the village/Place	Type of Land (Freehold/Leasehold/Surface Right)	Usage(Plant/Mines/Colony/Others etc)	Name of the Mining Block	Khasra No./Survey No. etc as applicable	Area in (Hectares)	Area in Acres
308	Silouti	Freehold	Mines	ML-193.252 Hect	503	0.136	0.34
309	Silouti	Freehold	Mines	ML-193.252 Hect	506	0.366	0.9
310	Bhadanpur S.Patti	Freehold	Mines	ML-217.681 Hect	474/1Kh	1.045	2.58
311	Silouti	Freehold	Mines	ML-193.252 Hect	110/1	0.94	2.32
312	Silouti	Freehold	Mines	ML-193.252 Hect	110/2	0.941	2.33
313	Silouti	Freehold	Mines	ML-193.252 Hect	110/3	0.941	2.33
314	Silouti	Freehold	Mines	ML-193.252 Hect	170	0.314	0.78
315	Silouti	Freehold	Mines	ML-193.252 Hect	176	1.202	2.97
316	Silouti	Freehold	Mines	ML-193.252 Hect	179	0.784	1.94
317	Silouti	Freehold	Mines	ML-193.252 Hect	507	0.752	1.86
318	Silouti	Freehold	Mines	ML-193.252 Hect	508	0.523	1.29
319	Silouti	Freehold	Mines	ML-193.252 Hect	511	0.366	0.9
320	Silouti	Freehold	Mines	ML-193.252 Hect	512	0.073	0.18
321	Silouti	Freehold	Mines	ML-193.252 Hect	513	0.293	0.72
322	Bhadanpur S.Patti	Freehold	Mines	ML-663 Hect	473	1.975	4.88
323	Silouti	Freehold	Mines	ML-193.252 Hect	115	2.78	6.87
324	Silouti	Freehold	Mines	ML-193.252 Hect	118	0.679	1.68
325	Silouti	Freehold	Mines	ML-193.252 Hect	122	1.244	3.07
326	Silouti	Freehold	Mines	ML-193.252 Hect	123	0.648	1.6
327	Silouti	Freehold	Mines	ML-193.252 Hect	133/2	0.225	0.56
328	Silouti	Freehold	Mines	ML-193.252 Hect	134/3	0.115	0.28
329	Silouti	Freehold	Mines	ML-193.252 Hect	138/1	0.157	0.39
330	Silouti	Freehold	Mines	ML-193.252 Hect	140/1	0.387	0.96





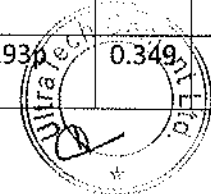
Sr. No.	Name of the village/Place	Type of Land (Freehold/Leasehold/Surface Right)	Usage(Plant/Mines/Colony/Others etc)	Name of the Mining Block	Khasra No./Survey No. etc as applicable	Area in (Hectares)	Area in Acres
331	Silouti	Freehold	Mines	ML-193.252 Hect	164	0.209	0.52
332	Silouti	Freehold	Mines	ML-193.252 Hect	165	0.105	0.26
333	Silouti	Freehold	Mines	ML-193.252 Hect	166	0.314	0.78
334	Silouti	Freehold	Mines	ML-193.252 Hect	171	0.606	1.5
335	Silouti	Freehold	Mines	ML-193.252 Hect	195	0.846	2.09
336	Silouti	Freehold	Mines	ML-193.252 Hect	509/1	0.501	1.24
337	Bhadanpur S.Patti	Freehold	Mines	ML-663 Hect	1057/2K	0.993	2.45
338	Bhadanpur S.Patti	Freehold	Mines	ML-663 Hect	1090/3	0.261	0.64
339	Bhadanpur S.Patti	Freehold	Mines	ML-663 Hect	1088/2	0.178	0.44
340	Silouti	Freehold	Mines	ML-193.252 Hect	126	0.397	0.98
341	Silouti	Freehold	Mines	ML-193.252 Hect	127/1	0.078	0.19
342	Silouti	Freehold	Mines	ML-193.252 Hect	133/1	0.224	0.55
343	Silouti	Freehold	Mines	ML-193.252 Hect	134/1	0.126	0.31
344	Silouti	Freehold	Mines	ML-193.252 Hect	134/2	0.125	0.31
345	Silouti	Freehold	Mines	ML-193.252 Hect	138/2	0.157	0.39
346	Silouti	Freehold	Mines	ML-193.252 Hect	139	0.376	0.93
347	Silouti	Freehold	Mines	ML-193.252 Hect	140/2	0.397	0.98
348	Silouti	Freehold	Mines	ML-193.252 Hect	162/1	0.543	1.34
349	Silouti	Freehold	Mines	ML-193.252 Hect	178	1.16	2.87
350	Silouti	Freehold	Mines	ML-193.252 Hect	353/2	0.533	1.32
351	Silouti	Freehold	Mines	ML-193.252 Hect	509/2	0.502	1.24
352	Silouti	Freehold	Mines	ML-193.252 Hect	510	0.094	0.23
353	Bhadanpur S.Patti	Freehold	Mines	ML-663 Hect	476	4.807	11.88



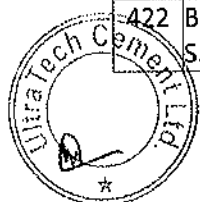
Sr. No.	Name of the village/Place	Type of Land (Freehold/Leasehold/Surface Right)	Usage(Plant/Mines/Colony/Others etc)	Name of the Mining Block	Khasra No./Survey No. etc as applicable	Area in (Hectares)	Area in Acres
354	Bhadanpur S.Patti	Freehold	Mines	ML-663 Hect	475/1	0.502	1.24
355	Bhadanpur S.Patti	Freehold	Mines	ML-663 Hect	475/2	0.355	0.88
356	Bhadanpur S.Patti	Freehold	Mines	ML-663 Hect	475/3	0.251	0.62
357	Silouti	Freehold	Mines	ML-193.252 Hect	180/2/1	0.115	0.28
358	Silouti	Freehold	Mines	ML-193.252 Hect	184/2/1	1.275	3.15
359	Silouti	Freehold	Mines	ML-193.252 Hect	173/1	0.495	1.22
360	Silouti	Freehold	Mines	ML-193.252 Hect	127/2	0.078	0.19
361	Silouti	Freehold	Mines	ML-193.252 Hect	173/2	0.498	1.23
362	Bhadanpur S.Patti	Freehold	Mines	ML-217.681 Hect	446/2	0.627	1.55
363	Silouti	Freehold	Mines	ML-193.252 Hect	125/2	0.627	1.55
364	Silouti	Freehold	Mines	ML-193.252 Hect	525	0.063	0.16
365	Silouti	Freehold	Mines	ML-193.252 Hect	150	0.157	0.39
366	Silouti	Freehold	Mines	ML-193.252 Hect	151	0.084	0.21
367	Silouti	Freehold	Mines	ML-193.252 Hect	152	0.157	0.39
368	Silouti	Freehold	Mines	ML-193.252 Hect	156	0.941	2.33
369	Silouti	Freehold	Mines	ML-193.252 Hect	143	0.439	1.08
370	Silouti	Freehold	Mines	ML-193.252 Hect	144	0.261	0.64
371	Silouti	Freehold	Mines	ML-193.252 Hect	353/1	0.428	1.06
372	Silouti	Freehold	Mines	ML-193.252 Hect	163	0.69	1.71
373	Bhadanpur S.Patti	Freehold	Mines	ML-663 Hect	477/1	0.627	1.55
374	Bhadanpur S.Patti	Freehold	Mines	ML-663 Hect	1067/5 K	0.094	0.23
375	Silouti	Freehold	Mines	ML-193.252 Hect	180/1	0.24	0.59
376	Silouti	Freehold	Mines	ML-193.252 Hect	184/1	2.55	6.3




Sr. No.	Name of the village/Place	Type of Land (Freehold/Leasehold/Surface Right)	Usage(Plant/Mines/Colony/Others etc)	Name of the Mining Block	Khasra No./Survey No. etc as applicable	Area in (Hectares)	Area in Acres
377	Bhadanpur S.Patti	Freehold	Mines	ML-217.681 Hect	452	1.651	4.08
378	Silouti	Freehold	Mines	ML-193.252 Hect	129	0.366	0.9
379	Silouti	Freehold	Mines	ML-193.252 Hect	130	0.178	0.44
380	Silouti	Freehold	Mines	ML-193.252 Hect	158	0.167	0.41
381	Silouti	Freehold	Mines	ML-193.252 Hect	181/2	0.173	0.43
382	Silouti	Freehold	Mines	ML-193.252 Hect	182/2	1.591	3.93
383	Bhadanpur S.Patti	Freehold	Mines	ML-217.681 Hect	458	1.191	2.94
384	Bhadanpur S.Patti	Freehold	Mines	ML-217.681 Hect	459/1	1.045	2.58
385	Silouti	Freehold	Mines	ML-193.252 Hect	131	0.23	0.57
386	Silouti	Freehold	Mines	ML-193.252 Hect	132	0.251	0.62
387	Silouti	Freehold	Mines	ML-193.252 Hect	181/1	0.172	0.43
388	Silouti	Freehold	Mines	ML-193.252 Hect	182/1	1.607	3.97
389	Bhadanpur S.Patti	Freehold	Mines	ML-217.681 Hect	459/2	1.255	3.1
390	Silouti	Freehold	Mines	ML-193.252 Hect	180/2/3	0.063	0.16
391	Silouti	Freehold	Mines	ML-193.252 Hect	184/2/3	0.638	1.58
392	Bhadanpur S.Patti	Freehold	Mines	ML-217.681 Hect	447	2.289	5.66
393	Silouti	Freehold	Mines	ML-193.252 Hect	183p	0.119	0.29
394	Silouti	Freehold	Mines	ML-193.252 Hect	188p	0.119	0.29
395	Silouti	Freehold	Mines	ML-193.252 Hect	189p	0.836	2.07
396	Silouti	Freehold	Mines	ML-193.252 Hect	190p	0.926	2.29
397	Silouti	Freehold	Mines	ML-193.252 Hect	191/2	0.457	1.13
398	Silouti	Freehold	Mines	ML-193.252 Hect	192p	0.167	0.41
399	Silouti	Freehold	Mines	ML-193.252 Hect	193p	0.349	0.86




Sr. No.	Name of the village/Place	Type of Land (Freehold/Leasehold/Surface Right)	Usage(Plant/Mines/Colony/Others etc)	Name of the Mining Block	Khasra No./Survey No. etc as applicable	Area in (Hectares)	Area in Acres
400	Silouti	Freehold	Mines	ML-193.252 Hect	194p	0.063	0.16
401	Silouti	Freehold	Mines	ML-193.252 Hect	196p	0.021	0.05
402	Bhadanpur S.Patti	Freehold	Mines	ML-217.681 Hect	446/1	0.867	2.14
403	Silouti	Freehold	Mines	ML-193.252 Hect	201/3	0.147	0.36
404	Silouti	Freehold	Mines	ML-193.252 Hect	202/3	0.042	0.1
405	Bhadanpur S.Patti	Freehold	Mines	ML-663 Hect	1100/2	3.931	9.71
406	Silouti	Freehold	Mines	ML-193.252 Hect	201/2	0.146	0.36
407	Silouti	Freehold	Mines	ML-193.252 Hect	202/2	0.042	0.1
408	Bhadanpur S.Patti	Freehold	Mines	ML-663 Hect	523/1 Kh	1.881	4.65
409	Silouti	Freehold	Mines	ML-193.252 Hect	191/1	0.91	2.25
410	Bhadanpur S.Patti	Freehold	Mines	ML-663 Hect	480/3 K	0.616	1.52
411	Silouti	Freehold	Mines	ML-193.252 Hect	141	0.658	1.63
412	Silouti	Freehold	Mines	ML-193.252 Hect	142	0.115	0.28
413	Bhadanpur S.Patti	Freehold	Mines	ML-217.681 Hect	450	0.282	0.7
414	Silouti	Freehold	Mines	ML-193.252 Hect	105	1.797	4.44
415	Silouti	Freehold	Mines	ML-193.252 Hect	106	0.146	0.36
416	Bhadanpur S.Patti	Freehold	Mines	ML-663 Hect	477/4/3	0.62	1.53
417	Bhadanpur S.Patti	Freehold	Mines	ML-663 Hect	1067/5G/ 2	0.049	0.12
418	Silouti	Freehold	Mines	ML-193.252 Hect	169	0.627	1.55
419	Bhadanpur S.Patti	Freehold	Mines	ML-663 Hect	477/4/1	0.62	1.53
420	Bhadanpur S.Patti	Freehold	Mines	ML-663 Hect	1067/5G/ 1	0.15	0.37
421	Silouti	Freehold	Mines	ML-193.252 Hect	177/2	0.575	1.42
422	Bhadanpur S.Patti	Freehold	Mines	ML-663 Hect	492/1	1.338	3.31




Sr. No.	Name of the village/Place	Type of Land (Freehold/Leasehold/Surface Right)	Usage(Plant/Mines/Colony/Others etc)	Name of the Mining Block	Khasra No./Survey No. etc as applicable	Area in (Hectares)	Area in Acres
423	Silouti	Freehold	Mines	ML-193.252 Hect	157	0.732	1.81
424	Bhadanpur S.Patti	Freehold	Mines	ML-663 Hect	1054/1Kh	2.027	5.01
425	Silouti	Freehold	Mines	ML-193.252 Hect	183 P	0.059	0.15
426	Silouti	Freehold	Mines	ML-193.252 Hect	188 P	0.059	0.15
427	Silouti	Freehold	Mines	ML-193.252 Hect	189 P	0.418	1.03
428	Silouti	Freehold	Mines	ML-193.252 Hect	190 P	0.464	1.15
429	Silouti	Freehold	Mines	ML-193.252 Hect	191/3	0.93	2.3
430	Silouti	Freehold	Mines	ML-193.252 Hect	192 P	0.084	0.21
431	Silouti	Freehold	Mines	ML-193.252 Hect	193 P	0.174	0.43
432	Silouti	Freehold	Mines	ML-193.252 Hect	194 P	0.031	0.08
433	Silouti	Freehold	Mines	ML-193.252 Hect	196 P	0.01	0.02
434	Bhadanpur S.Patti	Freehold	Mines	ML-663 Hect	516/1	1.014	2.51
435	Bhadanpur S.Patti	Freehold	Mines	ML-663 Hect	526/1	0.607	1.5
436	Silouti	Freehold	Mines	ML-193.252 Hect	167	0.439	1.08
437	Silouti	Freehold	Mines	ML-193.252 Hect	168	0.585	1.45
438	Bhadanpur S.Patti	Freehold	Mines	ML-663 Hect	601	1.264	3.12
439	Silouti	Freehold	Mines	ML-193.252 Hect	201/2	0.146	0.36
440	Silouti	Freehold	Mines	ML-193.252 Hect	202/1	0.052	0.13
441	Bhadanpur S.Patti	Freehold	Mines	ML-663 Hect	1061	1.557	3.85
442	Bhadanpur S.Patti	Freehold	Mines	ML-663 Hect	1101/2	0.752	1.86
443	Silouti	Freehold	Mines	ML-193.252 Hect	180/2/2	0.063	0.16
444	Silouti	Freehold	Mines	ML-193.252 Hect	184/2/2	0.637	1.57
445	Silouti	Freehold	Mines	ML-193.252 Hect	177/1	0.669	1.65



Sr. No.	Name of the village/Place	Type of Land (Freehold/Leasehold/Surface Right)	Usage(Plant/Mines/Colony/Others etc)	Name of the Mining Block	Khasra No./Survey No. etc as applicable	Area in Hectares	Area in Acres
446	Bhadanpur S.Patti	Freehold	Mines	ML-663 Hect	1067/2K	2	4.94
447	Sirmili	Freehold	Mines	ML-193.252 Hect	48	0.7	1.73
448	Sirmili	Freehold	Mines	ML-193.252 Hect	49	0.627	1.55
449	Sirmili	Freehold	Mines	ML-193.252 Hect	51	1.369	3.38
450	Sirmili	Freehold	Mines	ML-193.252 Hect	52/2	0.496	1.23
451	Sirmili	Freehold	Mines	ML-193.252 Hect	60	1.714	4.24
452	Sirmili	Freehold	Mines	ML-193.252 Hect	63	0.355	0.88
453	Sirmili	Freehold	Mines	ML-193.252 Hect	64	0.021	0.05
454	Sirmili	Freehold	Mines	ML-193.252 Hect	65/2	0.951	2.35
455	Sirmili	Freehold	Mines	ML-193.252 Hect	86	0.215	0.53
456	Sirmili	Freehold	Mines	ML-193.252 Hect	87	0.125	0.31
457	Sirmili	Freehold	Mines	ML-193.252 Hect	88	0.187	0.46
458	Sirmili	Freehold	Mines	ML-193.252 Hect	93	0.219	0.54
459	Sirmili	Freehold	Mines	ML-193.252 Hect	94	2.957	7.31
460	Sirmili	Freehold	Mines	ML-193.252 Hect	97	0.042	0.1
461	Sirmili	Freehold	Mines	ML-193.252 Hect	98	0.293	0.72
462	Sirmili	Freehold	Mines	ML-193.252 Hect	99	0.146	0.36
463	Sirmili	Freehold	Mines	ML-193.252 Hect	100	0.063	0.16
464	Sirmili	Freehold	Mines	ML-193.252 Hect	104	0.178	0.44
465	Bhadanpur S.Patti	Freehold	Mines	ML-663 Hect	1067/2G	2	4.94
466	Sirmili	Freehold	Mines	ML-193.252 Hect	65/1	5.017	12.4
467	Sirmili	Freehold	Mines	ML-193.252 Hect	89/2	0.073	0.18
468	Sirmili	Freehold	Mines	ML-193.252 Hect	236	0.251	0.62



Sr. No.	Name of the village/Place	Type of Land (Freehold/Leasehold/Surface Right)	Usage(Plant/Mines/Colony/Others etc)	Name of the Mining Block	Khasra No./Survey No. etc as applicable	Area in (Hectares)	Area in Acres
469	Bhadanpur S.Patti	Freehold	Mines	ML-663 Hect	1067/2KH	0.809	2
470	Sirmili	Freehold	Mines	ML-193.252 Hect	59	0.366	0.9
471	Sirmili	Freehold	Mines	ML-193.252 Hect	79/1	0.031	0.08
472	Sirmili	Freehold	Mines	ML-193.252 Hect	79/2	0.031	0.08
473	Sirmili	Freehold	Mines	ML-193.252 Hect	80/1	0.026	0.06
474	Sirmili	Freehold	Mines	ML-193.252 Hect	80/2	0.026	0.06
475	Sirmili	Freehold	Mines	ML-193.252 Hect	81/1	0.052	0.13
476	Sirmili	Freehold	Mines	ML-193.252 Hect	81/2	0.052	0.13
477	Sirmili	Freehold	Mines	ML-193.252 Hect	82/1	0.047	0.12
478	Sirmili	Freehold	Mines	ML-193.252 Hect	82/2	0.047	0.12
479	Sirmili	Freehold	Mines	ML-193.252 Hect	83/1	0.01	0.02
480	Sirmili	Freehold	Mines	ML-193.252 Hect	83/2	0.01	0.02
481	Sirmili	Freehold	Mines	ML-193.252 Hect	84/1	0.042	0.1
482	Sirmili	Freehold	Mines	ML-193.252 Hect	84/2	0.042	0.1
483	Sirmili	Freehold	Mines	ML-193.252 Hect	85/1	0.256	0.63
484	Sirmili	Freehold	Mines	ML-193.252 Hect	85/2	0.256	0.63
485	Sirmili	Freehold	Mines	ML-193.252 Hect	89/1	0.073	0.18
486	Sirmili	Freehold	Mines	ML-193.252 Hect	90/1	0.063	0.16
487	Sirmili	Freehold	Mines	ML-193.252 Hect	90/2	0.062	0.15
488	Sirmili	Freehold	Mines	ML-193.252 Hect	91/1	0.063	0.16
489	Sirmili	Freehold	Mines	ML-193.252 Hect	91/2	0.062	0.15
490	Sirmili	Freehold	Mines	ML-193.252 Hect	92/1	0.058	0.14
491	Sirmili	Freehold	Mines	ML-193.252 Hect	92/2	0.057	0.14




Sr. No.	Name of the village/Place	Type of Land (Freehold/Leasehold/Surface Right)	Usage(Plant/Mines/Colony/Others etc)	Name of the Mining Block	Khasra No./Survey No. etc as applicable	Area in (Hectares)	Area in Acres
492	Sirmili	Freehold	Mines	ML-193.252 Hect	102/1	0.037	0.09
493	Sirmili	Freehold	Mines	ML-193.252 Hect	102/2	0.037	0.09
494	Sirmili	Freehold	Mines	ML-193.252 Hect	103	0.136	0.34
495	Sirmili	Freehold	Mines	ML-193.252 Hect	105/1	0.083	0.21
496	Sirmili	Freehold	Mines	ML-193.252 Hect	105/2	0.083	0.21
497	Sirmili	Freehold	Mines	ML-193.252 Hect	106/1	0.083	0.21
498	Sirmili	Freehold	Mines	ML-193.252 Hect	106/2	0.083	0.21
499	Bhadanpur S.Patti	Freehold	Mines	ML-663 Hect	484/2	0.444	1.1
500	Bhadanpur S.Patti	Freehold	Mines	ML-663 Hect	492/2KH	0.418	1.03
501	Bhadanpur S.Patti	Freehold	Mines	ML-663 Hect	491/2	0.277	0.68
502	Sirmili	Freehold	Mines	ML-193.252 Hect	52/1	0.497	1.23
503	Sirmili	Freehold	Mines	ML-193.252 Hect	95	0.073	0.18
504	Sirmili	Freehold	Mines	ML-193.252 Hect	96	0.084	0.21
505	Sirmili	Freehold	Mines	ML-193.252 Hect	101	0.105	0.26
506	Bhadanpur S.Patti	Freehold	Mines	ML-217.681 Hect	474/1k	1.045	2.58
507	Sirmili	Freehold	Mines	ML-193.252 Hect	61	3.659	9.04
508	Sirmili	Freehold	Mines	ML-193.252 Hect	62	0.188	0.46
509	Bhadanpur S.Patti	Freehold	Mines	ML-663 Hect	1057/2KH	0.993	2.45
510	Sonwari	Freehold	Plant	Sonwari	2064/2p	0.923	2.28
511	Bhadanpur S.Patti	Freehold	Mines	ML-663 Hect	1109/1KH	0.763	1.89
512	Bhadanpur S.Patti	Freehold	Mines	ML-217.681 Hect	474/2	0.366	0.9
513	Sonwari	Freehold	Plant	Sonwari	2077/1p	0.285	0.7
514	Bhadanpur S.Patti	Freehold	Mines	ML-663 Hect	1092	0.261	0.64
515	Bhadanpur S.Patti	Freehold	Mines	ML-663 Hect	1093	0.23	0.57







Sr. No.	Name of the village/Place	Type of Land (Freehold/Leasehold/Surface Right)	Usage(Plant/Mines/Colony/Others etc)	Name of the Mining Block	Khasra No./Survey No. etc as applicable	Area in (Hectares)	Area in Acres
516	Sonwari	Freehold	Plant	Sonwari	2077/2p	0.286	0.71
517	Bhadanpur S.Patti	Freehold	Mines	ML-663 Hect	1083	0.836	2.07
518	Sonwari	Freehold	Plant	Sonwari	2077/4p	0.286	0.71
519	Bhadanpur S.Patti	Freehold	Mines	ML-663 Hect	1080	0.721	1.78
520	Bhadanpur S.Patti	Freehold	Mines	ML-663 Hect	1082	0.585	1.45
521	Bhadanpur S.Patti	Freehold	Mines	ML-663 Hect	1079/2	0.48	1.19
522	Bhadanpur S.Patti	Freehold	Mines	ML-663 Hect	1081	0.105	0.26
523	Sonwari	Freehold	Plant	Sonwari	2077/5p	0.285	0.7
524	Bhadanpur S.Patti	Freehold	Mines	ML-217.681 Hect	196/3	0.441	1.09
525	Sonwari	Freehold	Plant	Sonwari	2060	0.105	0.26
526	Bhadanpur S.Patti	Freehold	Mines	ML-217.681 Hect	196/2	0.442	1.09
527	Sonwari	Freehold	Plant	Sonwari	2031/11	0.209	0.52
528	Bhadanpur S.Patti	Freehold	Mines	ML-217.681 Hect	445/2	0.821	2.03
529	Sonwari	Freehold	Plant	Sonwari	2059	0.449	1.11
530	Sonwari	Freehold	Plant	Sonwari	2057	0.021	0.05
531	Bhadanpur S.Patti	Freehold	Mines	ML-663 Hect	506/1	0.376	0.93
532	Sonwari	Freehold	Plant	Sonwari	2071/2	0.209	0.52
533	Bhadanpur S.Patti	Freehold	Mines	ML-663 Hect	511	0.481	1.19
534	Bhadanpur S.Patti	Freehold	Mines	ML-663 Hect	508	0.439	1.08
535	Bhadanpur S.Patti	Freehold	Mines	ML-663 Hect	509	0.324	0.8
536	Sonwari	Freehold	Plant	Sonwari	2079/1	2.299	5.68
537	Sonwari	Freehold	Plant	Sonwari	2105	0.209	0.52
538	Bhadanpur S.Patti	Freehold	Mines	ML-663 Hect	1067/1G/2	2.09	5.16
539	Sonwari	Freehold	Plant	Sonwari	2074/1	0.278	0.69
540	Sonwari	Freehold	Plant	Sonwari	2083/1	0.046	0.11
541	Sonwari	Freehold	Plant	Sonwari	2066	0.084	0.21
542	Sonwari	Freehold	Plant	Sonwari	2067	1.996	4.93
543	Sonwari	Freehold	Plant	Sonwari	2068	0.021	0.05
544	Bhadanpur S.Patti	Freehold	Mines	ML-663 Hect	477/2	0.617	1.52
545	Bhadanpur S.Patti	Freehold	Mines	ML-663 Hect	477/4/2	0.62	1.53



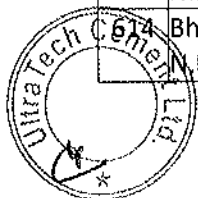
Sr. No.	Name of the village/Place	Type of Land (Freehold/Leasehold/Surface Right)	Usage(Plant/Mines/Colony/Others etc)	Name of the Mining Block	Khasra No./Survey No. etc as applicable	Area in (Hectares)	Area in Acres
546	Bhadanpur S.Patti	Freehold	Mines	ML-663 Hect	1086	1.933	4.78
547	Bhadanpur S.Patti	Freehold	Mines	ML-663 Hect	1095	1.045	2.58
548	Bhadanpur S.Patti	Freehold	Mines	ML-663 Hect	603/2	0.878	2.17
549	Bhadanpur S.Patti	Freehold	Mines	ML-663 Hect	604	0.846	2.09
550	Bhadanpur S.Patti	Freehold	Mines	ML-663 Hect	515,	0.648	1.6
551	Bhadanpur S.Patti	Freehold	Mines	ML-663 Hect	806	0.585	1.45
552	Bhadanpur S.Patti	Freehold	Mines	ML-663 Hect	1067/1kh	1.233	3.05
553	Bhadanpur S.Patti	Freehold	Mines	ML-663 Hect	1055/2	0.627	1.55
554	Bhadanpur S.Patti	Freehold	Mines	ML-663 Hect	1062	0.439	1.08
555	Bhadanpur S.Patti	Freehold	Mines	ML-663 Hect			0
556	Bhadanpur S.Patti	Freehold	Mines	ML-663 Hect	1140/5k	0.89	2.2
557	Bhadanpur S.Patti	Freehold	Mines	ML-663 Hect	1142	0.627	1.55
558	Bhadanpur S.Patti	Freehold	Mines	ML-663 Hect	1144	0.261	0.64
559	Bhadanpur S.Patti	Freehold	Mines	ML-663 Hect	1084	0.804	1.99
560	Bhadanpur S.Patti	Freehold	Mines	ML-663 Hect	1085	0.283	0.7
561	Bhadanpur S.Patti	Freehold	Mines	ML-663 Hect	516/2	0.607	1.5
562	Bhadanpur S.Patti	Freehold	Mines	ML-663 Hect	525/1	0.48	1.19
563	Bhadanpur S.Patti	Freehold	Mines	ML-663 Hect	526/2	0.229	0.57
564	Bhadanpur S.Patti	Freehold	Mines	ML-663 Hect	1100/8	1	2.47
565	Bhadanpur S.Patti	Freehold	Mines	ML-663 Hect	1100/8	0.954	2.36
566	Bhadanpur S.Patti	Freehold	Mines	ML-663 Hect	1099/1	0.836	2.07
567	Bhadanpur S.Patti	Freehold	Mines	ML-663 Hect	1100/7	0.648	1.6
568	Bhadanpur S.Patti	Freehold	Mines	ML-663 Hect	1098	0.115	0.28




Sr. No.	Name of the village/Place	Type of Land (Freehold/Leasehold/Surface Right)	Usage(Plant/Mines/Colony/Others etc)	Name of the Mining Block	Khasra No./Survey No. etc as applicable	Area in (Hectares)	Area in Acres
569	Bhadanpur S.Patti	Freehold	Mines	ML-663 Hect	1099/2	0.617	1.52
570	Bhadanpur S.Patti	Freehold	Mines	ML-663 Hect	1100/5	0.481	1.19
571	Bhadanpur S.Patti	Freehold	Mines	ML-663 Hect	1100/6	0.273	0.67
572	Bhadanpur S.Patti	Freehold	Mines	ML-663 Hect	1096	0.076	0.19
573	Bhadanpur S.Patti	Freehold	Mines	ML-663 Hect	1096	0.802	1.98
574	Bhadanpur S.Patti	Freehold	Mines	ML-663 Hect	1079/1	0.293	0.72
575	Bhadanpur S.Patti	Freehold	Mines	ML-663 Hect	1097	0.105	0.26
576	Bhadanpur S.Patti	Freehold	Mines	ML-663 Hect	1078	0.042	0.1
577	Bhadanpur S.Patti	Freehold	Mines	ML-663 Hect	1053/1KH	0.584	1.44
578	Bhadanpur S.Patti	Freehold	Mines	ML-663 Hect	671/2	2.895	7.15
579	Bhadanpur S.Patti	Freehold	Mines	ML-663 Hect	1031/1G	2.508	6.2
580	Bhadanpur S.Patti	Freehold	Mines	ML-217.681 Hect	472/2kh	1.567	3.87
581	Bhadanpur S.Patti	Freehold	Mines	ML-663 Hect	1053/1kh 13	1	2.47
582	Bhadanpur S.Patti	Freehold	Mines	ML-663 Hect	1053/1kh/5	2	4.94
583	Bhadanpur S.Patti	Freehold	Mines	ML-663 Hect	1053/1kh/14	1	2.47
584	Bhadanpur S.Patti	Freehold	Mines	ML-663 Hect	1053/1/kh/6/2	1	2.47
585	Bhadanpur S.Patti	Freehold	Mines	ML-663 Hect	1140/5kh	0.89	2.2
586	Bhadanpur S.Patti	Freehold	Mines	ML-663 Hect	1053/1kh/11	1	2.47
587	Bhadanpur S.Patti	Freehold	Mines	ML-663 Hect	1053/1kh/6/1	1	2.47
588	Bhadanpur S.Patti	Freehold	Mines	ML-663 Hect	1140/5G	0.89	2.2
589	Bhadanpur S.Patti	Freehold	Mines	ML-663 Hect	480/1	0.822	2.03
590	Bhadanpur S.Patti	Freehold	Mines	ML-663 Hect	1053/1k2	2.724	6.73
591	Bhadanpur S.Patti	Freehold	Mines	ML-663 Hect	1053/1kh	1	2.47



Sr. No.	Name of the village/Place	Type of Land (Freehold/Leasehold/Surface Right)	Usage(Plant/Mines/Colony/Others etc)	Name of the Mining Block	Khasra No./Survey No. etc as applicable	Area in (Hectares)	Area in Acres
592	Bhadanpur S.Patti	Freehold	Mines	ML-663 Hect	513/3	0.502	1.24
593	Bhadanpur S.Patti	Freehold	Mines	ML-217.681 Hect	196/4	0.441	1.09
594	Bhadanpur S.Patti	Freehold	Mines	ML-217.681 Hect	97/2	0.57	1.41
595	Bhadanpur S.Patti	Freehold	Mines	ML-663 Hect	513/2	0.502	1.24
596	Bhadanpur S.Patti	Freehold	Mines	ML-663 Hect	1053/1kh/9	1.307	3.23
597	Bhadanpur N.Patti	Freehold	Colony - Mines	ML-296.956 Hect	427	0.606	1.5
598	Bhadanpur N.Patti	Freehold	Colony - Mines	ML-296.956 Hect	428	0.314	0.78
599	Bhadanpur N.Patti	Freehold	Colony - Mines	ML-296.956 Hect	425	0.366	0.9
600	Bhadanpur N.Patti	Freehold	Colony - Mines	ML-296.956 Hect	424	0.272	0.67
601	Bhadanpur N.Patti	Freehold	Colony - Mines	ML-296.956 Hect	413	1.129	2.79
602	Bhadanpur N.Patti	Freehold	Colony - Mines	ML-296.956 Hect	414	0.846	2.09
603	Bhadanpur N.Patti	Freehold	Colony - Mines	ML-296.956 Hect	411	1.223	3.02
604	Bhadanpur N.Patti	Freehold	Colony - Mines	ML-296.956 Hect	409	0.648	1.6
605	Bhadanpur N.Patti	Freehold	Colony - Mines	ML-296.956 Hect	410	0.543	1.34
606	Bhadanpur N.Patti	Freehold	Colony - Mines	ML-296.956 Hect	408	0.293	0.72
607	Bhadanpur N.Patti	Freehold	Mines	ML-296.956 Hect	401/1k	3.334	8.24
608	Bhadanpur N.Patti	Freehold	Mines	ML-296.956 Hect	412	0.355	0.88
609	Bhadanpur N.Patti	Freehold	Mines	ML-296.956 Hect	344/1KH	0.387	0.96
610	Bhadanpur N.Patti	Freehold	Mines	ML-296.956 Hect	377/1KH	0.031	0.08
611	Bhadanpur N.Patti	Freehold	Mines	ML-296.956 Hect	397/1	1.682	4.16
612	Bhadanpur N.Patti	Freehold	Mines	ML-296.956 Hect	398/1	0.23	0.57
613	Bhadanpur N.Patti	Freehold	Mines	ML-296.956 Hect	405	0.993	2.45
614	Bhadanpur N.Patti	Freehold	Mines	ML-296.956 Hect	341/2	0.418	1.03




Sr. No.	Name of the village/Place	Type of Land (Freehold/Leasehold/Surface Right)	Usage(Plant/Mines/Colony/Others etc)	Name of the Mining Block	Khasra No./Survey No. etc as applicable	Area in (Hectares)	Area in Acres
615	Bhadanpur N.Patti	Freehold	Mines	ML-296.956 Hect	396	0.596	1.47
616	Bhadanpur N.Patti	Freehold	Mines	ML-296.956 Hect	415/2	2.378	5.88
617	Bhadanpur N.Patti	Freehold	Colony - Mines	ML-296.956 Hect	415/2	0.129	0.32
618	Bhadanpur N.Patti	Freehold	Mines	ML-296.956 Hect	394/2	0.418	1.03
619	Bhadanpur N.Patti	Freehold	Mines	ML-296.956 Hect	395	0.732	1.81
620	Bhadanpur N.Patti	Freehold	Mines	ML-296.956 Hect	375/2 k	1.275	3.15
621	Bhadanpur N.Patti	Freehold	Mines	ML-296.956 Hect	376/2	0.084	0.21
622	Bhadanpur N.Patti	Freehold	Mines	ML-296.956 Hect	377/1KH/4	0.418	1.03
623	Bhadanpur N.Patti	Freehold	Colony - Mines	ML-296.956 Hect	406	2.696	6.66
624	Bhadanpur N.Patti	Freehold	Colony - Mines	ML-296.956 Hect	438	1.703	4.21
625	Bhadanpur N.Patti	Freehold	Mines	ML-296.956 Hect	376/1k	1.683	4.16
626	Bhadanpur N.Patti	Freehold	Mines	ML-296.956 Hect	375/1	1.097	2.71
627	Bhadanpur N.Patti	Freehold	Mines	ML-296.956 Hect	373	0.261	0.64
628	Bhadanpur N.Patti	Freehold	Mines	ML-296.956 Hect	374	0.23	0.57
629	Bhadanpur N.Patti	Freehold	Mines	ML-296.956 Hect	329	1.244	3.07
630	Bhadanpur N.Patti	Freehold	Mines	ML-296.956 Hect	330	0.627	1.55
631	Bhadanpur N.Patti	Freehold	Mines	ML-296.956 Hect	327	0.941	2.33
632	Bhadanpur N.Patti	Freehold	Colony - Mines	ML-296.956 Hect	426	0.355	0.88
633	Bhadanpur N.Patti	Freehold	Mines	ML-296.956 Hect	344/2/1	0.857	2.12
634	Bhadanpur N.Patti	Freehold	Mines	ML-296.956 Hect	341/1	1.557	3.85
635	Bhadanpur N.Patti	Freehold	Mines	ML-296.956 Hect	339	0.502	1.24
636	Bhadanpur N.Patti	Freehold	Mines	ML-296.956 Hect	325	0.972	2.4
637	Bhadanpur N.Patti	Freehold	Mines	ML-296.956 Hect	344/1K	1.41	3.48



Sr. No.	Name of the village/Place	Type of Land (Freehold/Leasehold/Surface Right)	Usage(Plant/Mines/Colony/Others etc)	Name of the Mining Block	Khasra No./Survey No. etc as applicable	Area in (Hectares)	Area in Acres
638	Bhadanpur N.Patti	Freehold	Mines	ML-296.956 Hect	364/1	1.327	3.28
639	Bhadanpur N.Patti	Freehold	Mines	ML-296.956 Hect	346	0.094	0.23
640	Bhadanpur N.Patti	Freehold	Mines	ML-296.956 Hect	348	0.856	2.12
641	Bhadanpur N.Patti	Freehold	Mines	ML-296.956 Hect	377/1KH2	0.836	2.07
642	Bhadanpur N.Patti	Freehold	Mines	ML-296.956 Hect	370	1.317	3.25
643	Bhadanpur N.Patti	Freehold	Mines	ML-296.956 Hect	363/2	0.627	1.55
644	Bhadanpur N.Patti	Freehold	Mines	ML-296.956 Hect	369	0.972	2.4
645	Bhadanpur N.Patti	Freehold	Mines	ML-296.956 Hect	401/2	2.09	5.16
646	Bhadanpur N.Patti	Freehold	Mines	ML-296.956 Hect	363/1	1.63	4.03
647	Bhadanpur N.Patti	Freehold	Mines	ML-296.956 Hect	362	0.909	2.25
648	Bhadanpur N.Patti	Freehold	Mines	ML-296.956 Hect	372	2.059	5.09
649	Bhadanpur N.Patti	Freehold	Mines	ML-296.956 Hect	371	0.345	0.85
650	Bhadanpur N.Patti	Freehold	Mines	ML-296.956 Hect	366	1.902	4.7
651	Bhadanpur N.Patti	Freehold	Mines	ML-296.956 Hect	352	1.306	3.23
652	Bhadanpur N.Patti	Freehold	Mines	ML-296.956 Hect	328	1.202	2.97
653	Bhadanpur N.Patti	Freehold	Mines	ML-296.956 Hect	354	1.055	2.61
654	Bhadanpur N.Patti	Freehold	Mines	ML-296.956 Hect	353	0.314	0.78
655	Bhadanpur N.Patti	Freehold	Mines	ML-296.956 Hect	326	0.815	2.01
656	Bhadanpur N.Patti	Freehold	Mines	ML-296.956 Hect	349	4.317	10.67
657	Bhadanpur N.Patti	Freehold	Mines	ML-296.956 Hect	350	0.188	0.46
658	Bhadanpur N.Patti	Freehold	Mines	ML-296.956 Hect	351	0.909	2.25
659	Bhadanpur N.Patti	Freehold	Mines	ML-296.956 Hect	376/1	1.621	4.01
660	Bhadanpur N.Patti	Freehold	Mines	ML-296.956 Hect	394/1KH	0.836	2.07



Sr. No.	Name of the village/Place	Type of Land (Freehold/Leasehold/Surface Right)	Usage(Plant/Mines/Colony/Others etc)	Name of the Mining Block	Khasra No./Survey No. etc as applicable	Area in (Hectares)	Area in Acres
661	Bhadanpur N.Patti	Freehold	Colony - Mines	ML-296.956 Hect	415/1	0.878	2.17
662	Bhadanpur N.Patti	Freehold	Mines	ML-217.681 Hect	416	0.293	0.72
663	Bhadanpur N.Patti	Freehold	Mines	ML-296.956 Hect	377/1Kh/5	2.278	5.63
664	Bhadanpur N.Patti	Freehold	Mines	ML-296.956 Hect	364/2	1.568	3.87
665	Bhadanpur N.Patti	Freehold	Mines	ML-296.956 Hect	344/2/2	0.815	2.01
666	Bhadanpur N.Patti	Freehold	Mines	ML-296.956 Hect	332/1	0.679	1.68
667	Bhadanpur N.Patti	Freehold	Mines	ML-217.681 Hect	361/2	0.063	0.16
668	Bhadanpur N.Patti	Freehold	Mines	ML-296.956 Hect	335	1.292	3.19
669	Bhadanpur N.Patti	Freehold	Mines	ML-296.956 Hect	336	1.024	2.53
670	Bhadanpur N.Patti	Freehold	Mines	ML-296.956 Hect	345	1.264	3.12
671	Bhadanpur N.Patti	Freehold	Mines	ML-296.956 Hect	368	1.244	3.07
672	Bhadanpur N.Patti	Freehold	Mines	ML-296.956 Hect	367	0.136	0.34
673	Bhadanpur N.Patti	Freehold	Mines	ML-296.956 Hect	399	1.714	4.24
674	Bhadanpur N.Patti	Freehold	Mines	ML-296.956 Hect	400	0.063	0.16
675	Bhadanpur N.Patti	Freehold	Mines	ML-296.956 Hect	338	1.923	4.75
676	Bhadanpur N.Patti	Freehold	Mines	ML-296.956 Hect	375/3	1.012	2.5
677	Bhadanpur N.Patti	Freehold	Mines	ML-296.956 Hect	377/1KH/3	0.606	1.5
678	Bhadanpur N.Patti	Freehold	Mines	ML-296.956 Hect	377/2	1.463	3.62
679	Bhadanpur N.Patti	Freehold	Mines	ML-296.956 Hect	331	0.69	1.71
680	Bhadanpur N.Patti	Freehold	Mines	ML-296.956 Hect	343	0.303	0.75
681	Bhadanpur N.Patti	Freehold	Mines	ML-296.956 Hect	340	0.146	0.36
682	Bhadanpur N.Patti	Freehold	Mines	ML-296.956 Hect	423	1.076	2.66
683	Bhadanpur N.Patti	Freehold	Mines	ML-296.956 Hect	381	1.223	3.02



Sr. No.	Name of the village/Place	Type of Land (Freehold/Leasehold/Surface Right)	Usage(Plant/Mines/Colony/Others etc)	Name of the Mining Block	Khasra No./Survey No. etc as applicable	Area in (Hectares)	Area in Acres
684	Bhadanpur N.Patti	Freehold	Mines	ML-296.956 Hect	347	0.909	2.25
685	Bhadanpur N.Patti	Freehold	Mines	ML-217.681 Hect	420	0.063	0.16
686	Bhadanpur N.Patti	Freehold	Mines	ML-217.681 Hect	322	0.815	2.01
687	Bhadanpur N.Patti	Freehold	Mines	ML-217.681 Hect	324	0.606	1.5
688	Bhadanpur N.Patti	Freehold	Mines	ML-217.681 Hect	323	0.355	0.88
689	Bhadanpur N.Patti	Freehold	Mines	ML-217.681 Hect	422/1KH	1.004	2.48
690	Bhadanpur N.Patti	Freehold	Mines	ML-217.681 Hect	431	1.776	4.39
691	Bhadanpur N.Patti	Freehold	Mines	ML-217.681 Hect	422/3	1.881	4.65
692	Bhadanpur N.Patti	Freehold	Mines	ML-217.681 Hect	422/2	1.881	4.65
693	Bhadanpur N.Patti	Freehold	Mines	ML-296.956 Hect	332/2	0.418	1.03
694	Bhadanpur N.Patti	Freehold	Mines	ML-296.956 Hect	361/1	0.052	0.13
695	Bhadanpur N.Patti	Freehold	Mines	ML-663 Hect	788	1.348	3.33
696	Bhadanpur N.Patti	Freehold	Mines	ML-663 Hect	789	0.742	1.83
697	Bhadanpur N.Patti	Freehold	Mines	ML-663 Hect	799/4	0.154	0.38
698	Bhadanpur N.Patti	Freehold	Mines	ML-663 Hect	799/2	0.154	0.38
699	Bhadanpur N.Patti	Freehold	Mines	ML-663 Hect	799/1	0.154	0.38
700	Bhadanpur N.Patti	Freehold	Plant-OLBC	Bhadanpur N.Patti	404/1	1.223	3.02
701	Piprahat	Freehold	Mines	ML-663 Hect	49	1.087	2.69
702	Piprahat	Freehold	Mines	ML-663 Hect	48	0.773	1.91
703	Piprahat	Freehold	Mines	ML-663 Hect	178	2.174	5.37
704	Piprahat	Freehold	Mines	ML-663 Hect	45/2	2.722	6.73
705	Piprahat	Freehold	Mines	ML-663 Hect	46/2	0.037	0.09
706	Piprahat	Freehold	Mines	ML-663 Hect	45/1	2.723	6.73
707	Piprahat	Freehold	Mines	ML-663 Hect	46/1	0.036	0.09
708	Piprahat	Freehold	Mines	ML-663 Hect	300/56	0.69	1.71
709	Piprahat	Freehold	Mines	ML-663 Hect	62/2	1.881	4.65
710	Piprahat	Freehold	Mines	ML-663 Hect	62/1G	1.881	4.65
711	Piprahat	Freehold	Mines	ML-663 Hect	62/1k1	0.966	2.39
712	Piprahat	Freehold	Mines	ML-663 Hect	62/1kh1	0.627	1.55







Sr. No.	Name of the village/Place	Type of Land (Freehold/Leasehold/Surface Right)	Usage(Plant/Mines/Colony/Others etc)	Name of the Mining Block	Khasra No./Survey No. etc as applicable	Area in (Hectares)	Area in Acres
713	Piprahahat	Freehold	Mines	ML-663 Hect	63/1	0.146	0.36
714	Piprahahat	Freehold	Mines	ML-663 Hect	34	1.86	4.6
715	Piprahahat	Freehold	Mines	ML-663 Hect	30	1.777	4.39
716	Piprahahat	Freehold	Mines	ML-663 Hect	14/1	1.745	4.31
717	Piprahahat	Freehold	Mines	ML-663 Hect	70/1	1.609	3.98
718	Piprahahat	Freehold	Mines	ML-663 Hect	169	1.463	3.62
719	Piprahahat	Freehold	Mines	ML-663 Hect	62/1kh/2	1.254	3.1
720	Piprahahat	Freehold	Mines	ML-663 Hect	29	1.254	3.1
721	Piprahahat	Freehold	Mines	ML-663 Hect	13	1.097	2.71
722	Piprahahat	Freehold	Mines	ML-663 Hect	93	1.035	2.56
723	Piprahahat	Freehold	Mines	ML-663 Hect	62/1k2	1	2.47
724	Piprahahat	Freehold	Mines	ML-663 Hect	16	0.982	2.43
725	Piprahahat	Freehold	Mines	ML-663 Hect	51	0.92	2.27
726	Piprahahat	Freehold	Mines	ML-663 Hect	14/2kh	0.867	2.14
727	Piprahahat	Freehold	Mines	ML-663 Hect	70/2	0.826	2.04
728	Piprahahat	Freehold	Mines	ML-663 Hect	92	0.815	2.01
729	Piprahahat	Freehold	Mines	ML-663 Hect	11	0.794	1.96
730	Piprahahat	Freehold	Mines	ML-663 Hect	71	0.784	1.94
731	Piprahahat	Freehold	Mines	ML-663 Hect	95	0.742	1.83
732	Piprahahat	Freehold	Mines	ML-663 Hect	20/1	0.606	1.5
733	Piprahahat	Freehold	Mines	ML-663 Hect	53	0.585	1.45
734	Piprahahat	Freehold	Mines	ML-663 Hect	19	0.543	1.34
735	Piprahahat	Freehold	Mines	ML-663 Hect	27	0.523	1.29
736	Piprahahat	Freehold	Mines	ML-663 Hect	73	0.502	1.24
737	Piprahahat	Freehold	Mines	ML-663 Hect	10/1	0.491	1.21
738	Piprahahat	Freehold	Mines	ML-663 Hect	58	0.449	1.11
739	Piprahahat	Freehold	Mines	ML-663 Hect	52/1kh	0.286	0.71
740	Piprahahat	Freehold	Mines	ML-663 Hect	52/2kh	0.285	0.7
741	Piprahahat	Freehold	Mines	ML-663 Hect	52/2g	0.285	0.7
742	Piprahahat	Freehold	Mines	ML-663 Hect	18/1kh	0.182	0.45
743	Piprahahat	Freehold	Mines	ML-663 Hect	18/2kh	0.181	0.45
744	Piprahahat	Freehold	Mines	ML-663 Hect	52/1k	0.143	0.35
745	Piprahahat	Freehold	Mines	ML-663 Hect	52/2k	0.143	0.35
746	Piprahahat	Freehold	Mines	ML-663 Hect	18/1k	0.09	0.22
747	Piprahahat	Freehold	Mines	ML-663 Hect	18/2k	0.09	0.22
748	Piprahahat	Freehold	Mines	ML-663 Hect	63/2	0.063	0.16
749	Piprahahat	Freehold	Mines	ML-663 Hect	96	0.063	0.16
750	Piprahahat	Freehold	Mines	ML-663 Hect	33	0.052	0.13
751	Piprahahat	Freehold	Mines	ML-663 Hect	7/2	0.502	1.24
752	Piprahahat	Freehold	Mines	ML-663 Hect	7/1	0.209	0.52
753	Piprahahat	Freehold	Mines	ML-663 Hect	14/2k	0.867	2.14
754	Piprahahat	Freehold	Mines	ML-663 Hect	82	0.637	1.57
755	Piprahahat	Freehold	Mines	ML-663 Hect	80/1	0.272	0.67
756	Piprahahat	Freehold	Mines	ML-663 Hect	10/2k	0.24	0.59
757	Piprahahat	Freehold	Mines	ML-663 Hect	54	1.003	2.48
758	Piprahahat	Freehold	Mines	ML-663 Hect	154/2	1.045	2.58



Sr. No.	Name of the village/Place	Type of Land (Freehold/Leasehold/Surface Right)	Usage(Plant/Mines/Colony/Others etc)	Name of the Mining Block	Khasra No./Survey No. etc as applicable	Area in (Hectares)	Area in Acres
759	Piprahat	Freehold	Mines	ML-663 Hect	6/2k	0.774	1.91
760	Piprahat	Freehold	Mines	ML-663 Hect	6/2kh	0.386	0.95
761	Piprahat	Freehold	Mines	ML-663 Hect	10/3k	0.24	0.59
762	Piprahat	Freehold	Mines	ML-663 Hect	6/1kh	0.105	0.26
763	Piprahat	Freehold	Mines	ML-663 Hect	6/1k	0.035	0.09
764	Piprahat	Freehold	Mines	ML-663 Hect	8/1	0.015	0.04
765	Piprahat	Freehold	Mines	ML-663 Hect	8/2	0.008	0.02
766	Piprahat	Freehold	Mines	ML-663 Hect	94	0.711	1.76
767	Piprahat	Freehold	Mines	ML-663 Hect	298/75	0.617	1.52
768	Umrour	Freehold	Mines	ML-217.681 Hect	48/3	2.717	6.71
769	Umrour	Freehold	Mines	ML-217.681 Hect	8	1.85	4.57
770	Umrour	Freehold	Mines	ML-217.681 Hect	16	4.129	10.2
771	Umrour	Freehold	Mines	ML-217.681 Hect	67	1.839	4.54
772	Umrour	Freehold	Mines	ML-217.681 Hect	17	1.663	4.11
773	Umrour	Freehold	Mines	ML-217.681 Hect	62	1.024	2.53
774	Umrour	Freehold	Mines	ML-217.681 Hect	63	0.951	2.35
775	Umrour	Freehold	Mines	ML-217.681 Hect	61	0.941	2.33
776	Umrour	Freehold	Mines	ML-217.681 Hect	69/1A	0.723	1.79
777	Umrour	Freehold	Mines	ML-217.681 Hect	69/1Kh	0.523	1.29
778	Umrour	Freehold	Mines	ML-217.681 Hect	69/1K	0.522	1.29
779	Umrour	Freehold	Mines	ML-217.681 Hect	68	3.721	9.19
780	Umrour	Freehold	Mines	ML-663 Hect	153/1	2.101	5.19
781	Umrour	Freehold	Mines	ML-663 Hect	153/2	2.101	5.19
782	Umrour	Freehold	Mines	ML-217.681 Hect	69/2	2.09	5.16
783	Umrour	Freehold	Mines	ML-217.681 Hect	71	1.411	3.49
784	Umrour	Freehold	Mines	ML-217.681 Hect	69/1G	0.418	1.03
785	Umrour	Freehold	Mines	ML-217.681 Hect	41	0.982	2.43
786	Umrour	Freehold	Mines	ML-217.681 Hect	64/2	0.836	2.07
787	Umrour	Freehold	Mines	ML-663 Hect	242	0.921	2.28




Sr. No.	Name of the village/Place	Type of Land (Freehold/Leasehold/Surface Right)	Usage(Plant/Mines/Colony/Others etc)	Name of the Mining Block	Khasra No./Survey No. etc as applicable	Area in (Hectares)	Area in Acres
788	Umrou	Freehold	Mines	ML-663 Hect	241	0.449	1.11
789	Umrou	Freehold	Mines	ML-663 Hect	240	0.303	0.75
790	Umrou	Freehold	Mines	ML-663 Hect	243	0.219	0.54
791	Umrou	Freehold	Mines	ML-217.681 Hect	34	0.564	1.39
792	Umrou	Freehold	Mines	ML-217.681 Hect	44	0.24	0.59
793	Umrou	Freehold	Mines	ML-217.681 Hect	33	0.23	0.57
794	Umrou	Freehold	Mines	ML-217.681 Hect	29	1.536	3.8
795	Umrou	Freehold	Mines	ML-217.681 Hect	48/1/K	1	2.47
796	Umrou	Freehold	Mines	ML-217.681 Hect	38	1.129	2.79
797	Umrou	Freehold	Mines	ML-217.681 Hect	43	0.47	1.16
798	Umrou	Freehold	Mines	ML-217.681 Hect	42	0.46	1.14
799	Umrou	Freehold	Mines	ML-217.681 Hect	11	1.484	3.67
800	Umrou	Freehold	Mines	ML-217.681 Hect	28	1.996	4.93
801	Umrou	Freehold	Mines	ML-217.681 Hect	64/1	1.757	4.34
802	Umrou	Freehold	Mines	ML-217.681 Hect	91	1.526	3.77
803	Umrou	Freehold	Mines	ML-217.681 Hect	92	0.554	1.37
804	Umrou	Freehold	Mines	ML-217.681 Hect	90	1.714	4.24
805	Umrou	Freehold	Mines	ML-217.681 Hect	89/L	1.025	2.53
806	Umrou	Freehold	Mines	ML-217.681 Hect	88/1KH	2	4.94
807	Umrou	Freehold	Mines	ML-217.681 Hect	88/1/K	2.181	5.39
808	Umrou	Freehold	Mines	ML-217.681 Hect	97/1	0.763	1.89
809	Umrou	Freehold	Mines	ML-217.681 Hect	96/1	0.627	1.55
810	Umrou	Freehold	Mines	ML-217.681 Hect	93	0.543	1.34
811	Umrou	Freehold	Mines	ML-217.681 Hect	94	1.084	2.68




Sr. No.	Name of the village/Place	Type of Land (Freehold/Leasehold/Surface Right)	Usage(Plant/Mines/Colony/Others etc)	Name of the Mining Block	Khasra No./Survey No. etc as applicable	Area in (Hectares)	Area in Acres
812	Umrou	Freehold	Mines	ML-217.681 Hect	95	0.795	1.96
813	Umrou	Freehold	Mines	ML-217.681 Hect	88/2	2.09	5.16
814	Umrou	Freehold	Mines	ML-217.681 Hect	100/1	2.091	5.17
815	Umrou	Freehold	Mines	ML-217.681 Hect	48/1 KH	1.435	3.55
816	Umrou	Freehold	Mines	ML-217.681 Hect	96/2	0.919	2.27
817	Umrou	Freehold	Mines	ML-217.681 Hect	97/2	0.71	1.75
818	Umrou	Freehold	Mines	ML-663 Hect	115/2KH	0.724	1.79
819	Umrou	Freehold	Mines	ML-663 Hect	116	0.627	1.55
820	Umrou	Freehold	Mines	ML-663 Hect	115/2K	0.321	0.79
821	Umrou	Freehold	Mines	ML-663 Hect	112/3	0.314	0.78
822	Umrou	Freehold	Mines	ML-663 Hect	117/1	0.564	1.39
823	Umrou	Freehold	Mines	ML-663 Hect	120/3	0.418	1.03
824	Umrou	Freehold	Mines	ML-663 Hect	119/2	0.366	0.9
825	Umrou	Freehold	Mines	ML-663 Hect	121/1	0.209	0.52
826	Umrou	Freehold	Mines	ML-217.681 Hect	23/2KH	0.627	1.55
827	Umrou	Freehold	Mines	ML-217.681 Hect	23/2/K	1.36	3.36
828	Umrou	Freehold	Mines	ML-217.681 Hect	23/1	1.036	2.56
829	Umrou	Freehold	Mines	ML-663 Hect	137/1	0.617	1.52
830	Umrou	Freehold	Mines	ML-663 Hect	236	0.679	1.68
831	Umrou	Freehold	Mines	ML-663 Hect	239	0.449	1.11
832	Umrou	Freehold	Mines	ML-663 Hect	244	0.846	2.09
833	Umrou	Freehold	Mines	ML-663 Hect	235	0.219	0.54
834	Umrou	Freehold	Mines	ML-217.681 Hect	24	0.815	2.01
835	Umrou	Freehold	Mines	ML-217.681 Hect	25	0.763	1.89
836	Umrou	Freehold	Mines	ML-663 Hect	107/1k	1.2	2.97
837	Umrou	Freehold	Mines	ML-663 Hect	105/2k	0.825	2.04
838	Umrou	Freehold	Mines	ML-663 Hect	107/1kh	0.633	1.56
839	Umrou	Freehold	Mines	ML-663 Hect	105/2kh	0.497	1.23
840	Umrou	Freehold	Mines	ML-663 Hect	107/1kh	0.424	1.05
841	Umrou	Freehold	Mines	ML-663 Hect	105/2kh	0.329	0.81
842	Umrou	Freehold	Mines	ML-217.681 Hect	88/3k2	0.168	0.42
843	Umrou	Freehold	Mines	ML-217.681 Hect	88/3k1	0.167	0.41



Sr. No.	Name of the village/Place	Type of Land (Freehold/Leasehold/Surface Right)	Usage(Plant/Mines/Colony/Others etc)	Name of the Mining Block	Khasra No./Survey No. etc as applicable	Area in (Hectares)	Area in Acres
844	Tiloura	Freehold	Mines	ML-193.252 Hect	903	0.188	0.46
845	Tiloura	Freehold	Mines	ML-193.252 Hect	928	0.146	0.36
846	Tiloura	Freehold	Mines	ML-193.252 Hect	901	0.125	0.31
847	Tiloura	Freehold	Mines	ML-193.252 Hect	902	0.125	0.31
848	Tiloura	Freehold	Mines	ML-193.252 Hect	931	0.167	0.41
849	Tiloura	Freehold	Mines	ML-193.252 Hect	932	0.063	0.16
850	Srinagar	Freehold	Mines	ML-663 Hect	225/1k1	0.48	1.19
851	Srinagar	Freehold	Mines	ML-663 Hect	224	0.226	0.56
852	Srinagar	Freehold	Mines	ML-663 Hect	219/2K1	0.104	0.26
853	Srinagar	Freehold	Mines	ML-663 Hect	182/2	0.836	2.07
854	Srinagar	Freehold	Mines	ML-663 Hect	219/2K	0.104	0.26
855	Srinagar	Freehold	Mines	ML-663 Hect	219/2kh/1	0.052	0.13
856	Srinagar	Freehold	Mines	ML-663 Hect	225/2k	0.627	1.55
857	Srinagar	Freehold	Mines	ML-663 Hect	225/2kh	0.627	1.55
858	Srinagar	Freehold	Mines	ML-663 Hect	225/1kh	0.481	1.19
859	Srinagar	Freehold	Mines	ML-663 Hect	225/1G	0.481	1.19
860	Srinagar	Freehold	Mines	ML-663 Hect	225/1k2	0.418	1.03
861	Srinagar	Freehold	Mines	ML-663 Hect	224/3	0.227	0.56
862	Srinagar	Freehold	Mines	ML-663 Hect	224/2	0.226	0.56
863	Srinagar	Freehold	Mines	ML-663 Hect	219/2kh2	0.052	0.13
864	Srinagar	Freehold	Mines	ML-663 Hect	182/1K	0.434	1.07
865	Srinagar	Freehold	Mines	ML-663 Hect	182/1kh2	0.216	0.53
866	Srinagar	Freehold	Mines	ML-663 Hect	187/2K	0.047	0.12
867	Srinagar	Freehold	Mines	ML-663 Hect	187/1kh	0.023	0.06
868	Srinagar	Freehold	Mines	ML-663 Hect	187/1/K	0	0
869	Moharwa	Freehold	Mines	ML-296.956 Hect	274	1.839	4.54
870	Moharwa	Freehold	Mines	ML-296.956 Hect	273	0.899	2.22
871	Moharwa	Freehold	Mines	ML-296.956 Hect	285/1	3.292	8.13
872	Moharwa	Freehold	Mines	ML-296.956 Hect	261	2.351	5.81
873	Moharwa	Freehold	Mines	ML-296.956 Hect	259	2.236	5.53
874	Moharwa	Freehold	Mines	ML-296.956 Hect	258	1.787	4.42
875	Moharwa	Freehold	Mines	ML-296.956 Hect	257	1.055	2.61



Sr. No.	Name of the village/Place	Type of Land (Freehold/Leasehold/Surface Right)	Usage(Plant/Mines/Colony/Others etc)	Name of the Mining Block	Khasra No./Survey No. etc as applicable	Area in (Hectares)	Area in Acres
876	Moharwa	Freehold	Mines	ML-296.956 Hect	256	0.763	1.89
877	Moharwa	Freehold	Mines	ML-296.956 Hect	262	0.7	1.73
878	Moharwa	Freehold	Mines	ML-296.956 Hect	260	0.063	0.16
879	Moharwa	Freehold	Mines	ML-296.956 Hect	265	1.515	3.74
880	Moharwa	Freehold	Mines	ML-296.956 Hect	20/1 & 2	2.048	5.06
881	Moharwa	Freehold	Mines	ML-296.956 Hect	19/1 & 2	1.421	3.51
882	Moharwa	Freehold	Mines	ML-296.956 Hect	33/1 & 2	0.366	0.9
883	Chopra	Freehold	Plant	Chopra	91/2	0.613	1.51
884	Chopra	Freehold	Plant	Chopra	102/4	0.116	0.29
885	Sonwari	Freehold	Railway Siding	Sonwari	1283	0.669	1.65
886	Sonwari	Freehold	Railway Siding	Sonwari	1286	0.408	1.01
887	Sonwari	Freehold	Railway Siding	Sonwari	1281	0.052	0.13
888	Sonwari	Freehold	Railway Siding	Sonwari	1494	0.637	1.57
889	Sonwari	Freehold	Railway Siding	Sonwari	1495	0.031	0.08
890	Sonwari	Freehold	Railway Siding	Sonwari	1496	0.773	1.91
891	Sonwari	Freehold	Railway Siding	Sonwari	1499	0.178	0.44
892	Sonwari	Freehold	Railway Siding	Sonwari	1502	0.679	1.68
893	Sonwari	Freehold	Railway Siding	Sonwari	1505	0.867	2.14
894	Sonwari	Freehold	Railway Siding	Sonwari	1282	0.784	1.94
895	Sonwari	Freehold	Railway Siding	Sonwari	1498/1	1.045	2.58
896	Sonwari	Freehold	Railway Siding	Sonwari	1500	0.617	1.52
897	Sonwari	Freehold	Railway Siding	Sonwari	1503	0.073	0.18
898	Sonwari	Freehold	Railway Siding	Sonwari	1209	0.794	1.96
899	Sonwari	Freehold	Railway Siding	Sonwari	1210	0.596	1.47
900	Sonwari	Freehold	Railway Siding	Sonwari	1211	0.031	0.08
901	Sonwari	Freehold	Railway Siding	Sonwari	1218	0.199	0.49
902	Sonwari	Freehold	Railway Siding	Sonwari	1219	0.52	1.28
903	Sonwari	Freehold	Railway Siding	Sonwari	1225	1.39	3.43
904	Sonwari	Freehold	Railway Siding	Sonwari	1287/2	0.982	2.43
905	Sonwari	Freehold	Railway Siding	Sonwari	1288/1	1.4	3.46
906	Sonwari	Freehold	Railway Siding	Sonwari	67	0.084	0.21
907	Sonwari	Freehold	Railway Siding	Sonwari	68	0.255	0.63
908	Sonwari	Freehold	Railway Siding	Sonwari	2103/2	0.376	0.93
909	Sonwari	Freehold	Railway Siding	Sonwari	2104	0.136	0.34
910	Sonwari	Freehold	Railway Siding	Sonwari	1231	0.334	0.83
911	Sonwari	Freehold	Railway Siding	Sonwari	684	0.167	0.41
912	Sonwari	Freehold	Railway Siding	Sonwari	35	0.125	0.31
913	Sonwari	Freehold	Railway Siding	Sonwari	2098	0.063	0.16
914	Sonwari	Freehold	Railway Siding	Sonwari	2100	0.7	1.73



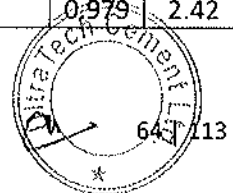
Sr. No.	Name of the village/Place	Type of Land (Freehold/Leasehold/Surface Right)	Usage(Plant/Mines/Colony/Others etc)	Name of the Mining Block	Khasra No./Survey No. etc as applicable	Area in (Hectares)	Area in Acres
915	Sonwari	Freehold	Railway Siding	Sonwari	2105	0.178	0.44
916	Sonwari	Freehold	Railway Siding	Sonwari	66	0.71	1.75
917	Sonwari	Freehold	Railway Siding	Sonwari	65	0.523	1.29
918	Sonwari	Freehold	Railway Siding	Sonwari	1185	0.46	1.14
919	Sonwari	Freehold	Railway Siding	Sonwari	1189	0.773	1.91
920	Sonwari	Freehold	Railway Siding	Sonwari	45	0.637	1.57
921	Sonwari	Freehold	Railway Siding	Sonwari	63	1.118	2.76
922	Sonwari	Freehold	Railway Siding	Sonwari	671/2	0.418	1.03
923	Sonwari	Freehold	Railway Siding	Sonwari	2103/1	1.129	2.79
924	Sonwari	Freehold	Railway Siding	Sonwari	1279	0.617	1.52
925	Sonwari	Freehold	Railway Siding	Sonwari	1705/2	0.209	0.52
926	Sonwari	Freehold	Railway Siding	Sonwari	2111	2.464	6.09
927	Sonwari	Freehold	Railway Siding	Sonwari	1217	1.662	4.11
928	Sonwari	Freehold	Railway Siding	Sonwari	682	0.052	0.13
929	Sonwari	Freehold	Railway Siding	Sonwari	1184	1.39	3.43
930	Sonwari	Freehold	Railway Siding	Sonwari	1198	0.105	0.26
931	Sonwari	Freehold	Railway Siding	Sonwari	1208	0.167	0.41
932	Sonwari	Freehold	Railway Siding	Sonwari	1722	0.637	1.57
933	Sonwari	Freehold	Railway Siding	Sonwari	1724	1.4	3.46
934	Sonwari	Freehold	Railway Siding	Sonwari	653/1	0.721	1.78
935	Sonwari	Freehold	Railway Siding	Sonwari	1723	0.669	1.65
936	Sonwari	Freehold	Railway Siding	Sonwari	43/2	0.272	0.67
937	Sonwari	Freehold	Railway Siding	Sonwari	46/2	0.094	0.23
938	Sonwari	Freehold	Railway Siding	Sonwari	1720/2	1.212	2.99
939	Sonwari	Freehold	Railway Siding	Sonwari	1729	1.202	2.97
940	Sonwari	Freehold	Railway Siding	Sonwari	1731	0.209	0.52
941	Sonwari	Freehold	Railway Siding	Sonwari	1732	0.366	0.9
942	Sonwari	Freehold	Railway Siding	Sonwari	1733	1.933	4.78
943	Sonwari	Freehold	Railway Siding	Sonwari	1734	0.021	0.05
944	Sonwari	Freehold	Railway Siding	Sonwari	2096	2.08	5.14
945	Sonwari	Freehold	Railway Siding	Sonwari	2097	0.303	0.75
946	Sonwari	Freehold	Railway Siding	Sonwari	1730/2	1.463	3.62
947	Sonwari	Freehold	Railway Siding	Sonwari	2106	3.846	9.5
948	Sonwari	Freehold	Water Pipeline	Sonwari	2079	0.408	1.01
949	Sonwari	Freehold	Water Pipeline	Sonwari	1741	0.418	1.03
950	Sonwari	Freehold	Water Pipeline	Sonwari	2074/PART	0.262	0.65
951	Sonwari	Freehold	Water Pipeline	Sonwari	2083/PART	0.123	0.3
952	Sonwari	Freehold	Water Pipeline	Sonwari	1738p	0.052	0.13
953	Sonwari	Freehold	Water Pipeline	Sonwari	2094	3.48	8.6
954	Sonwari	Freehold	Colony - Judanala	Sonwari	2135	1.547	3.82
955	Sonwari	Freehold	Colony - Judanala	Sonwari	2132	0.052	0.13
956	Sonwari	Freehold	Colony - Judanala	Sonwari	2133	0.282	0.7

Sr. No.	Name of the village/Place	Type of Land (Freehold/Leasehold/Surface Right)	Usage(Plant/Mines/Colony/Others etc)	Name of the Mining Block	Khasra No./Survey No. etc as applicable	Area in (Hectares)	Area in Acres
957	Sonwari	Freehold	Colony - Judanala	Sonwari	2134	0.292	0.72
958	Sonwari	Freehold	Plant	Sonwari	2064/1	1.359	3.36
959	Sonwari	Freehold	Plant	Sonwari	2077/2	0.498	1.23
960	Sonwari	Freehold	Plant	Sonwari	2092	1.055	2.61
961	Sonwari	Freehold	Plant	Sonwari	2093	0.021	0.05
962	Harnampur	Freehold	Railway Siding	Harnampur	532/398	1.369	3.38
963	Harnampur	Freehold	Railway Siding	Harnampur	531/373	0.094	0.23
964	Piprahat	Freehold	Mines	ML-663 Hect	21/2	0.319	0.79
965	Piprahat	Freehold	Mines	ML-663 Hect	23 part	0.054	0.13
966	Piprahat	Freehold	Mines	ML-663 Hect	79/1	0.558	1.38
967	Piprahat	Freehold	Mines	ML-663 Hect	55/1/1	0.418	1.03
968	Piprahat	Freehold	Mines	ML-663 Hect	55/1/3	0.418	1.03
969	Piprahat	Freehold	Mines	ML-663 Hect	55/1/4	0.418	1.03
970	Piprahat	Freehold	Mines	ML-663 Hect	55/1/2	0.418	1.03
971	Piprahat	Freehold	Mines	ML-663 Hect	79/2	0.557	1.38
972	Piprahat	Freehold	Mines	ML-663 Hect	80/2	0.899	2.22
973	Piprahat	Freehold	Mines	ML-663 Hect	79/3	0.557	1.38
974	Srinagar	Freehold	Mines	ML-663 Hect	221/1	0.074	0.18
975	Srinagar	Freehold	Mines	ML-663 Hect	221/4	0.217	0.54
976	Srinagar	Freehold	Mines	ML-663 Hect	222	0.272	0.67
977	Srinagar	Freehold	Mines	ML-663 Hect	223	0.063	0.16
978	Srinagar	Freehold	Mines	ML-663 Hect	221/2	0.074	0.18
979	Srinagar	Freehold	Mines	ML-663 Hect	221/3	0.074	0.18
980	Sitauti	Leasehold	Mines	ML-193.252 Hect	109	0.617	1.52
981	Jurwa	Leasehold	Mines	ML-193.252 Hect	38/1/KH	0.956	2.36
982	Tiloura	Leasehold	Mines	ML-193.252 Hect	877	1.15	2.84
983	Jurwa	Leasehold	Mines	ML-193.252 Hect	45	4.912	12.14
984	Jurwa	Leasehold	Mines	ML-193.252 Hect	46	0.303	0.75
985	Jurwa	Leasehold	Mines	ML-193.252 Hect	158	4.264	10.54
986	Jurwa	Leasehold	Mines	ML-193.252 Hect	159	0.261	0.64
987	Jurwa	Leasehold	Mines	ML-193.252 Hect	39	3.02	7.46
988	Jurwa	Leasehold	Mines	ML-193.252 Hect	40	0.084	0.21
989	Jurwa	Leasehold	Mines	ML-193.252 Hect	61/1	0.052	0.13
990	Jurwa	Leasehold	Mines	ML-193.252 Hect	61/2	0.055	0.14





Sr. No.	Name of the village/Place	Type of Land (Freehold/Leasehold/Surface Right)	Usage(Plant/Mines/Colony/Others etc)	Name of the Mining Block	Khasra No./Survey No. etc as applicable	Area in (Hectares)	Area in Acres
991	Jurwa	Leasehold	Mines	ML-193.252 Hect	61/3	0.102	0.25
992	Jurwa	Leasehold	Mines	ML-193.252 Hect	62	0.24	0.59
993	Jurwa	Leasehold	Mines	ML-193.252 Hect	36	0.773	1.91
994	Silauti	Leasehold	Mines	ML-193.252 Hect	160	1.285	3.18
995	Silauti	Leasehold	Mines	ML-193.252 Hect	161	0.146	0.36
996	Tiloura	Leasehold	Mines	ML-193.252 Hect	747	0.157	0.39
997	Tiloura	Leasehold	Mines	ML-193.252 Hect	952	0.157	0.39
998	Tiloura	Leasehold	Mines	ML-193.252 Hect	748	0.167	0.41
999	Silauti	Leasehold	Mines	ML-193.252 Hect	182/1	1.695	4.19
1000	Silauti	Leasehold	Mines	ML-193.252 Hect	198	0.314	0.78
1001	Tiloura	Leasehold	Mines	ML-193.252 Hect	926	0.366	0.9
1002	Tiloura	Leasehold	Mines	ML-193.252 Hect	664	0.376	0.93
1003	Tiloura	Leasehold	Mines	ML-193.252 Hect	951	0.481	1.19
1004	Railway Siding	Leasehold	Railway Siding	HARNAMPUR	132	0.042	0.1
1005	Railway Siding	Leasehold	Railway Siding	HARNAMPUR	131	0.24	0.59
1006	Railway Siding	Leasehold	Railway Siding	HARNAMPUR	130	0.188	0.46
1007	Railway Siding	Leasehold	Railway Siding	HARNAMPUR	129	0.345	0.85
1008	Railway Siding	Leasehold	Railway Siding	HARNAMPUR	138	0.711	1.76
1009	Railway Siding	Leasehold	Railway Siding	HARNAMPUR	139	0.104	0.26
1010	Railway Siding	Leasehold	Railway Siding	HARNAMPUR	140	0.052	0.13
1011	Railway Siding	Leasehold	Railway Siding	HARNAMPUR	141	0.073	0.18
1012	Railway Siding	Leasehold	Railway Siding	HARNAMPUR	142	0.052	0.13
1013	Railway Siding	Leasehold	Railway Siding	HARNAMPUR	143	0.293	0.72
1014	Railway Siding	Leasehold	Railway Siding	HARNAMPUR	144	0.094	0.23
1015	Railway Siding	Leasehold	Railway Siding	HARNAMPUR	153	0.147	0.36
1016	Railway Siding	Leasehold	Railway Siding	HARNAMPUR	154	0.236	0.58
1017	Railway Siding	Leasehold	Railway Siding	HARNAMPUR	155	0.279	0.69
1018	Railway Siding	Leasehold	Railway Siding	HARNAMPUR	156	0.136	0.34
1019	Railway Siding	Leasehold	Railway Siding	HARNAMPUR	157	0.366	0.9
1020	Railway Siding	Leasehold	Railway Siding	HARNAMPUR	166	2.113	5.22
1021	Railway Siding	Leasehold	Railway Siding	HARNAMPUR	198	0.167	0.41
1022	Railway Siding	Leasehold	Railway Siding	HARNAMPUR	398	1.766	4.36
1023	Railway Siding	Leasehold	Railway Siding	HARNAMPUR	383	0.979	2.42



Sr. No.	Name of the village/Place	Type of Land (Freehold/Leasehold/Surface Right)	Usage(Plant/Mines/Colony/Others etc)	Name of the Mining Block	Khasra No./Survey No. etc as applicable	Area in (Hectares)	Area in Acres
1024	Railway Siding	Leasehold	Railway Siding	HARNAMPUR	384	0.055	0.14
1025	Railway Siding	Leasehold	Railway Siding	HARNAMPUR	386	0.23	0.57
1026	Railway Siding	Leasehold	Railway Siding	HARNAMPUR	387	0.334	0.83
1027	Railway Siding	Leasehold	Railway Siding	HARNAMPUR	388	0.261	0.64
1028	Railway Siding	Leasehold	Railway Siding	HARNAMPUR	389	0.24	0.59
1029	Railway Siding	Leasehold	Railway Siding	HARNAMPUR	392	0.742	1.83
1030	Railway Siding	Leasehold	Railway Siding	HARNAMPUR	393	0.084	0.21
1031	Railway Siding	Leasehold	Railway Siding	HARNAMPUR	394	0.038	0.09
1032	Railway Siding	Leasehold	Railway Siding	HARNAMPUR	395	0.388	0.96
1033	Railway Siding	Leasehold	Railway Siding	HARNAMPUR	396	0.125	0.31
1034	Railway Siding	Leasehold	Railway Siding	HARNAMPUR	399	0.251	0.62
1035	Railway Siding	Leasehold	Railway Siding	HARNAMPUR	400/1	0.435	1.07
1036	Railway Siding	Leasehold	Railway Siding	HARNAMPUR	444/1	0.5	1.24
1037	Railway Siding	Leasehold	Railway Siding	HARNAMPUR	445/1	0.04	0.1
1038	Railway Siding	Leasehold	Railway Siding	HARNAMPUR	446	0.063	0.16
1039	Railway Siding	Leasehold	Railway Siding	HARNAMPUR	447	0.042	0.1
1040	Railway Siding	Leasehold	Railway Siding	HARNAMPUR	448	0.837	2.07
1041	Railway Siding	Leasehold	Railway Siding	HARNAMPUR	449/1	0.6	1.48
1042	Railway Siding	Leasehold	Railway Siding	HARNAMPUR	450/1	0.032	0.08
1043	Railway Siding	Leasehold	Railway Siding	SONWARI	311	0.435	1.07
1044	Railway Siding	Leasehold	Railway Siding	SONWARI	412	0.784	1.94
1045	Railway Siding	Leasehold	Railway Siding	SONWARI	11	0.3	0.74
1046	Sonwari	Leasehold	Plant	Sonwari	2142	106.36 2	262.83
1047	Sonwari	Leasehold	Colony - Staff	Sonwari	2142	23.585	58.28
1048	Sagmania	Leasehold	Colony - Staff	Sagmania	363	27.015	66.76
1049	Sonwari	Leasehold	Plant-OLBC	Sonwari	2142	0.933	2.31
1050	Chopra	Leasehold	Plant-OLBC	Chopra	20	0.987	2.44
1051	Chopra	Leasehold	Plant-OLBC	Chopra	18	0.014	0.03
1052	Chopra	Leasehold	Plant-OLBC	Chopra	17	0.014	0.03
1053	Chopra	Leasehold	Plant-OLBC	Chopra	11	0.123	0.3
1054	Chopra	Leasehold	Plant-OLBC	Chopra	12	0.014	0.03
1055	Chopra	Leasehold	Plant-OLBC	Chopra	13	0.096	0.24
1056	Chopra	Leasehold	Plant-OLBC	Chopra	14	0.306	0.76
1057	Chopra	Leasehold	Plant-OLBC	Chopra	25	0.207	0.51
1058	Chopra	Leasehold	Plant-OLBC	Chopra	26	1.329	3.28
1059	Chopra	Leasehold	Plant-OLBC	Chopra	69	0.343	0.85
1060	Chopra	Leasehold	Plant-OLBC	Chopra	71	0.036	0.09
1061	Chopra	Leasehold	Plant-OLBC	Chopra	70	0.206	0.51
1062	Chopra	Leasehold	Plant-OLBC	Chopra	98	0.857	2.12
1063	Chopra	Leasehold	Plant-OLBC	Chopra	100	0.021	0.05
1064	Bhadanpur North Patti	Leasehold	Plant-OLBC	Bhadanpur N.Patti	337	0.055	0.14
1065	Bhadanpur North Patti	Leasehold	Plant-OLBC	Bhadanpur N.Patti	338	0.232	0.57

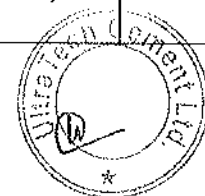


Sr. No.	Name of the village/Place	Type of Land (Freehold/Leasehold/Surface Right)	Usage(Plant/Mines/Colony/Others etc)	Name of the Mining Block	Khasra No./Survey No. etc as applicable	Area in (Hectares)	Area in Acres
1066	Bhadanpur North Patti	Leasehold	Plant-OLBC	Bhadanpur N.Patti	341	0.082	0.2
1067	Bhadanpur North Patti	Leasehold	Plant-OLBC	Bhadanpur N.Patti	377	0.076	0.19
1068	Bhadanpur North Patti	Leasehold	Plant-OLBC	Bhadanpur N.Patti	402	0.165	0.41
1069	Bhadanpur North Patti	Leasehold	Plant-OLBC	Bhadanpur N.Patti	453	0.027	0.07
1070	Bhadanpur North Patti	Leasehold	Plant-OLBC	Bhadanpur N.Patti	403	0.101	0.25
1071	Sonwari	Leasehold	Colony - Hathikund	Sonwari	2144	13.161	32.52
1072	Sonwari	Leasehold	Colony - Hathikund	Sonwari	2146	8.432	20.84
1073	Chopra	Leasehold	Colony - Hathikund	Chopra	1	0.082	0.2
1074	Chopra	Leasehold	Colony - Hathikund	Chopra	2	8.325	20.57
1075	Moharwa	Leasehold	Mines	ML-296.956 Hect	5	8.799	21.74
1076	Bhadanpur N. Patti	Leasehold	Mines	ML-296.956 Hect	337	5.415	13.38
1077	Moharwa	Leasehold	Mines	ML-296.956 Hect	12	6.552	16.19
1078	Bhadanpur N. Patti	Leasehold	Mines	ML-296.956 Hect	365	0.063	0.16
1079	Bhadanpur N. Patti	Leasehold	Mines	ML-296.956 Hect	375/2/kh	0.81	2
1080	Moharwa	Leasehold	Mines	ML-296.956 Hect	29	0.814	2.01
1081	Moharwa	Leasehold	Mines	ML-296.956 Hect	253/2	1.103	2.73
1082	Moharwa	Leasehold	Mines	ML-296.956 Hect	30/1	1.15	2.84
1083	Bhadanpur N. Patti	Leasehold	Mines	ML-296.956 Hect	377/1	5.001	12.36
1084	Bhadanpur N. Patti	Leasehold	Mines	ML-296.956 Hect	378	0.209	0.52
1085	Moharwa	Leasehold	Mines	ML-296.956 Hect	287/1	0.214	0.53
1086	Bhadanpur N. Patti	Leasehold	Mines	ML-296.956 Hect	379	0.355	0.88
1087	Bhadanpur N. Patti	Leasehold	Mines	ML-296.956 Hect	380	0.125	0.31
1088	Moharwa	Leasehold	Mines	ML-296.956 Hect	287/2	0.214	0.53

Sr. No.	Name of the village/Place	Type of Land (Freehold/Leasehold/Surface Right)	Usage(Plant/Mines/Colony/Others etc)	Name of the Mining Block	Khasra No./Survey No. etc as applicable	Area in (Hectares)	Area in Acres
1089	Bhadanpur N. Patti	Leasehold	Mines	ML-296.956 Hect	402	0.523	1.29
1090	Moharwa	Leasehold	Mines	ML-296.956 Hect	277/1	0.606	1.5
1091	Bhadanpur N. Patti	Leasehold	Mines	ML-296.956 Hect	403	1.233	3.05
1092	Bhadanpur N. Patti	Leasehold	Mines	ML-296.956 Hect	407	0.146	0.36
1093	Moharwa	Leasehold	Mines	ML-296.956 Hect	271	0.627	1.55
1094	Moharwa	Leasehold	Mines	ML-296.956 Hect	284/1	1.306	3.23
1095	Moharwa	Leasehold	Mines	ML-296.956 Hect	249/2	0.146	0.36
1096	Moharwa	Leasehold	Mines	ML-296.956 Hect	277/2	0.627	1.55
1097	Moharwa	Leasehold	Mines	ML-296.956 Hect	34	1.369	3.38
1098	Moharwa	Leasehold	Mines	ML-296.956 Hect	249/1	0.147	0.36
1099	Moharwa	Leasehold	Mines	ML-296.956 Hect	275	0.637	1.57
1100	Moharwa	Leasehold	Mines	ML-296.956 Hect	270	1.4	3.46
1101	Moharwa	Leasehold	Mines	ML-296.956 Hect	37	0.669	1.65
1102	Moharwa	Leasehold	Mines	ML-296.956 Hect	252	0.733	1.81
1103	Moharwa	Leasehold	Mines	ML-296.956 Hect	26	0.746	1.84
1104	Bhadanpur N. Patti	Leasehold	Mines	ML-296.956 Hect	429/2	1.055	2.61
1105	Bhadanpur N. Patti	Leasehold	Mines	ML-296.956 Hect	436/1p	0.117	0.29
1106	Moharwa	Leasehold	Mines	ML-296.956 Hect	9	1.087	2.69
1107	Moharwa	Leasehold	Mines	ML-296.956 Hect	27	1.087	2.69
1108	Moharwa	Leasehold	Mines	ML-296.956 Hect	253/1	1.102	2.72
1109	Bhadanpur N. Patti	Leasehold	Mines	ML-296.956 Hect	439	0.156	0.39
1110	Moharwa	Leasehold	Mines	ML-296.956 Hect	22	0.185	0.46
1111	Bhadanpur N. Patti	Leasehold	Mines	ML-296.956 Hect	440/1	0.23	0.57




Sr. No.	Name of the village/Place	Type of Land (Freehold/Leasehold/Surface Right)	Usage(Plant/Mines/Colony/Others etc)	Name of the Mining Block	Khasra No./Survey No. etc as applicable	Area in (Hectares)	Area in Acres
1112	Moharwa	Leasehold	Mines	ML-296.956 Hect	255/2	0.245	0.61
1113	Moharwa	Leasehold	Mines	ML-296.956 Hect	255/1	0.246	0.61
1114	Moharwa	Leasehold	Mines	ML-296.956 Hect	248/1	0.266	0.66
1115	Moharwa	Leasehold	Mines	ML-296.956 Hect	251/2	0.266	0.66
1116	Moharwa	Leasehold	Mines	ML-296.956 Hect	248/2	0.267	0.66
1117	Moharwa	Leasehold	Mines	ML-296.956 Hect	251/1	0.267	0.66
1118	Moharwa	Leasehold	Mines	ML-296.956 Hect	25/1	0.272	0.67
1119	Moharwa	Leasehold	Mines	ML-296.956 Hect	25/2	0.273	0.67
1120	Moharwa	Leasehold	Mines	ML-296.956 Hect	24/1	0.334	0.83
1121	Moharwa	Leasehold	Mines	ML-296.956 Hect	24/2	0.335	0.83
1122	Moharwa	Leasehold	Mines	ML-296.956 Hect	15	0.338	0.84
1123	Bhadanpur N. Patti	Leasehold	Mines	ML-296.956 Hect	452	43.844	108.34
1124	Bhadanpur N. Patti	Leasehold	Mines	ML-296.956 Hect	460	2.299	5.68
1125	Bhadanpur N. Patti	Leasehold	Mines	ML-296.956 Hect	461	1.014	2.51
1126	Bhadanpur N. Patti	Leasehold	Mines	ML-296.956 Hect	462	0.136	0.34
1127	Moharwa	Leasehold	Mines	ML-296.956 Hect	13	1.014	2.51
1128	Moharwa	Leasehold	Mines	ML-296.956 Hect	276/1	0.136	0.34
1129	Bhadanpur N. Patti	Leasehold	Mines	ML-296.956 Hect	463	3.659	9.04
1130	Bhadanpur N. Patti	Leasehold	Mines	ML-296.956 Hect	464	0.852	2.11
1131	Moharwa	Leasehold	Mines	ML-296.956 Hect	278	3.823	9.45
1132	Bhadanpur N. Patti	Leasehold	Mines	ML-296.956 Hect	465	0.148	0.37
1133	Moharwa	Leasehold	Mines	ML-296.956 Hect	38/1	0.867	2.14
1134	Moharwa	Leasehold	Mines	ML-296.956 Hect	269/3	3.957	9.78



Sr. No.	Name of the village/Place	Type of Land (Freehold/Leasehold/Surface Right)	Usage(Plant/Mines/Colony/Others etc)	Name of the Mining Block	Khasra No./Survey No. etc as applicable	Area in (Hectares)	Area in Acres
1135	Moharwa	Leasehold	Mines	ML-296.956 Hect	38/2	0.941	2.33
1136	Bhadanpur N. Patti	Leasehold	Mines	ML-296.956 Hect	466	2.517	6.22
1137	Moharwa	Leasehold	Mines	ML-296.956 Hect	36/1	4.805	11.87
1138	Bhadanpur N. Patti	Leasehold	Mines	ML-296.956 Hect	467	1.033	2.55
1139	Moharwa	Leasehold	Mines	ML-296.956 Hect	30/2	2.611	6.45
1140	Moharwa	Leasehold	Mines	ML-296.956 Hect	10	4.844	11.97
1141	Bhadanpur N. Patti	Leasehold	Mines	ML-296.956 Hect	468	0.365	0.9
1142	Moharwa	Leasehold	Mines	ML-296.956 Hect	31	2.842	7.02
1143	Moharwa	Leasehold	Mines	ML-296.956 Hect	14	0.366	0.9
1144	Bhadanpur N. Patti	Leasehold	Mines	ML-296.956 Hect	469	1.735	4.29
1145	Moharwa	Leasehold	Mines	ML-296.956 Hect	17	3.083	7.62
1146	Moharwa	Leasehold	Mines	ML-296.956 Hect	18	0.366	0.9
1147	Moharwa	Leasehold	Mines	ML-296.956 Hect	267	3.466	8.56
1148	Moharwa	Leasehold	Mines	ML-296.956 Hect	272	0.376	0.93
1149	Moharwa	Leasehold	Mines	ML-296.956 Hect	6	0.387	0.96
1150	Moharwa	Leasehold	Mines	ML-296.956 Hect	43	0.389	0.96
1151	Moharwa	Leasehold	Mines	ML-296.956 Hect	250/1	0.407	1.01
1152	Moharwa	Leasehold	Mines	ML-296.956 Hect	250/2	0.408	1.01
1153	Moharwa	Leasehold	Mines	ML-296.956 Hect	32	0.418	1.03
1154	Moharwa	Leasehold	Mines	ML-296.956 Hect	263/1	0.439	1.08
1155	Moharwa	Leasehold	Mines	ML-296.956 Hect	263/2	0.439	1.08
1156	Moharwa	Leasehold	Mines	ML-296.956 Hect	254/1	0.465	1.15
1157	Moharwa	Leasehold	Mines	ML-296.956 Hect	254/2	0.465	1.15



Sr. No.	Name of the village/Place	Type of Land (Freehold/Leasehold/Surface Right)	Usage(Plant/Mines/Colony/Others etc)	Name of the Mining Block	Khasra No./Survey No. etc as applicable	Area in (Hectares)	Area in Acres
1158	Moharwa	Leasehold	Mines	ML-296.956 Hect	11	0.467	1.15
1159	Moharwa	Leasehold	Mines	ML-296.956 Hect	281	0.47	1.16
1160	Moharwa	Leasehold	Mines	ML-296.956 Hect	21	0.472	1.17
1161	Moharwa	Leasehold	Mines	ML-296.956 Hect	16	0.512	1.27
1162	Moharwa	Leasehold	Mines	ML-296.956 Hect	28/1	0.514	1.27
1163	Bhadanpur N. Patti	Leasehold	Mines	ML-296.956 Hect	862/452	1.484	3.67
1164	Moharwa	Leasehold	Mines	ML-296.956 Hect	266	1.526	3.77
1165	Bhadanpur N. Patti	Leasehold	Mines	ML-296.956 Hect	863/452	1.77	4.37
1166	Moharwa	Leasehold	Mines	ML-296.956 Hect	264	1.588	3.92
1167	Moharwa	Leasehold	Mines	ML-296.956 Hect	268	1.777	4.39
1168	Bhadanpur N. Patti	Leasehold	Mines	ML-296.956 Hect	864/452	4.933	12.19
1169	Moharwa	Leasehold	Mines	ML-296.956 Hect	269/2	1.881	4.65
1170	Bhadanpur N. Patti	Leasehold	Mines	ML-296.956 Hect	865/452	15.563	38.46
1171	Bhadanpur N. Patti	Leasehold	Mines	ML-296.956 Hect	869/345	0.063	0.16
1172	Moharwa	Leasehold	Mines	ML-296.956 Hect	284/2	1.881	4.65
1173	Moharwa	Leasehold	Mines	ML-296.956 Hect	7	0.063	0.16
1174	Moharwa	Leasehold	Mines	ML-296.956 Hect	284/3	1.881	4.65
1175	Moharwa	Leasehold	Mines	ML-296.956 Hect	8	0.084	0.21
1176	Moharwa	Leasehold	Mines	ML-296.956 Hect	269/1	1.906	4.71
1177	Moharwa	Leasehold	Mines	ML-296.956 Hect	35	0.105	0.26
1178	Moharwa	Leasehold	Mines	ML-296.956 Hect	286/1	2.148	5.31
1179	Moharwa	Leasehold	Mines	ML-296.956 Hect	276/2	0.115	0.28
1180	Moharwa	Leasehold	Mines	ML-296.956 Hect	286/2	2.148	5.31




Sr. No.	Name of the village/Place	Type of Land (Freehold/Leasehold/Surface Right)	Usage(Plant/Mines/Colony/Others etc)	Name of the Mining Block	Khasra No./Survey No. etc as applicable	Area in (Hectares)	Area in Acres
1181	Umrour	Leasehold	Mines	ML-217.681 Hect	1	0.585	1.45
1182	Bhadanpur N. Patti	Leasehold	Mines	ML-217.681 Hect	334	0.575	1.42
1183	Umrour	Leasehold	Mines	ML-217.681 Hect	5	0.397	0.98
1184	Bhadanpur N. Patti	Leasehold	Mines	ML-217.681 Hect	355	0.763	1.89
1185	Bhadanpur N. Patti	Leasehold	Mines	ML-217.681 Hect	356	0.293	0.72
1186	Umrour	Leasehold	Mines	ML-217.681 Hect	54	0.397	0.98
1187	Umrour	Leasehold	Mines	ML-217.681 Hect	6	0.408	1.01
1188	Bhadanpur N. Patti	Leasehold	Mines	ML-217.681 Hect	357	0.93	2.3
1189	Bhadanpur N. Patti	Leasehold	Mines	ML-217.681 Hect	358	0.073	0.18
1190	Umrour	Leasehold	Mines	ML-217.681 Hect	9	0.125	0.31
1191	Bhadanpur N. Patti	Leasehold	Mines	ML-217.681 Hect	359	0.125	0.31
1192	Umrour	Leasehold	Mines	ML-217.681 Hect	10	0.366	0.9
1193	Umrour	Leasehold	Mines	ML-217.681 Hect	12	0.481	1.19
1194	Umrour	Leasehold	Mines	ML-217.681 Hect	13	0.543	1.34
1195	Umrour	Leasehold	Mines	ML-217.681 Hect	14	0.272	0.67
1196	Umrour	Leasehold	Mines	ML-217.681 Hect	47	0.555	1.37
1197	Umrour	Leasehold	Mines	ML-217.681 Hect	15	0.888	2.19
1198	Umrour	Leasehold	Mines	ML-217.681 Hect	60	0.888	2.19
1199	Bhadanpur N. Patti	Leasehold	Mines	ML-217.681 Hect	418	0.418	1.03
1200	Umrour	Leasehold	Mines	ML-217.681 Hect	19	0.24	0.59
1201	Umrour	Leasehold	Mines	ML-217.681 Hect	55	0.419	1.04
1202	Umrour	Leasehold	Mines	ML-217.681 Hect	20/1/k	1.086	2.68
1203	Bhadanpur N. Patti	Leasehold	Mines	ML-217.681 Hect	421	0.073	0.18





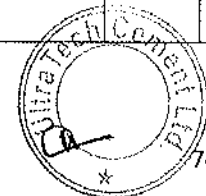
Sr. No.	Name of the village/Place	Type of Land (Freehold/Leasehold/Surface Right)	Usage(Plant/Mines/Colony/Others etc)	Name of the Mining Block	Khasra No./Survey No. etc as applicable	Area in (Hectares)	Area in Acres
1204	Umroure	Leasehold	Mines	ML-217.681 Hect	21	0.24	0.59
1205	Umroure	Leasehold	Mines	ML-217.681 Hect	22	2.236	5.53
1206	Umroure	Leasehold	Mines	ML-217.681 Hect	56	2.279	5.63
1207	Bhadanpur N. Patti	Leasehold	Mines	ML-217.681 Hect	784/2	0.411	1.02
1208	Umroure	Leasehold	Mines	ML-217.681 Hect	26	0.533	1.32
1209	Umroure	Leasehold	Mines	ML-217.681 Hect	27	1.369	3.38
1210	Umroure	Leasehold	Mines	ML-217.681 Hect	30	0.585	1.45
1211	Umroure	Leasehold	Mines	ML-217.681 Hect	31	0.062	0.15
1212	Umroure	Leasehold	Mines	ML-217.681 Hect	32	0.669	1.65
1213	Bhadanpur S. Patti	Leasehold	Mines	ML-217.681 Hect	185	0.241	0.6
1214	Umroure	Leasehold	Mines	ML-217.681 Hect	35	1.65	4.08
1215	Umroure	Leasehold	Mines	ML-217.681 Hect	36	0.805	1.99
1216	Umroure	Leasehold	Mines	ML-217.681 Hect	37	0.428	1.06
1217	Umroure	Leasehold	Mines	ML-217.681 Hect	50	0.805	1.99
1218	Umroure	Leasehold	Mines	ML-217.681 Hect	52	0.449	1.11
1219	Umroure	Leasehold	Mines	ML-217.681 Hect	40/1	2.79	6.89
1220	Bhadanpur S. Patti	Leasehold	Mines	ML-217.681 Hect	195	0.46	1.14
1221	Bhadanpur S. Patti	Leasehold	Mines	ML-217.681 Hect	197	0.23	0.57
1222	Bhadanpur S. Patti	Leasehold	Mines	ML-217.681 Hect	204	0.053	0.13
1223	Bhadanpur S. Patti	Leasehold	Mines	ML-217.681 Hect	417	0.387	0.96
1224	Bhadanpur S. Patti	Leasehold	Mines	ML-217.681 Hect	418/1	0.664	1.64
1225	Bhadanpur S. Patti	Leasehold	Mines	ML-217.681 Hect	418/2	0.664	1.64
1226	Bhadanpur S. Patti	Leasehold	Mines	ML-217.681 Hect	419	0.052	0.13



Sr. No.	Name of the village/Place	Type of Land (Freehold/Leasehold/Surface Right)	Usage(Plant/Mines/Colony/Others etc)	Name of the Mining Block	Khasra No./Survey No. etc as applicable	Area in (Hectares)	Area in Acres
1227	Bhadanpur S. Patti	Leasehold	Mines	ML-217.681 Hect	420	0.105	0.26
1228	Bhadanpur S. Patti	Leasehold	Mines	ML-217.681 Hect	421	0.427	1.06
1229	Bhadanpur S. Patti	Leasehold	Mines	ML-217.681 Hect	436	0.711	1.76
1230	Umrour	Leasehold	Mines	ML-217.681 Hect	66	0.722	1.78
1231	Bhadanpur S. Patti	Leasehold	Mines	ML-217.681 Hect	437	1.003	2.48
1232	Bhadanpur S. Patti	Leasehold	Mines	ML-217.681 Hect	444	0.219	0.54
1233	Bhadanpur S. Patti	Leasehold	Mines	ML-217.681 Hect	445/1	3.287	8.12
1234	Umrour	Leasehold	Mines	ML-217.681 Hect	72/2	4.18	10.33
1235	Bhadanpur S. Patti	Leasehold	Mines	ML-217.681 Hect	448	0.836	2.07
1236	Bhadanpur S. Patti	Leasehold	Mines	ML-217.681 Hect	449/1	0.073	0.18
1237	Bhadanpur S. Patti	Leasehold	Mines	ML-217.681 Hect	449/2	0.073	0.18
1238	Bhadanpur S. Patti	Leasehold	Mines	ML-217.681 Hect	451/1	0.104	0.26
1239	Bhadanpur S. Patti	Leasehold	Mines	ML-217.681 Hect	451/2	0.105	0.26
1240	Bhadanpur S. Patti	Leasehold	Mines	ML-217.681 Hect	453	0.199	0.49
1241	Umrour	Leasehold	Mines	ML-217.681 Hect	46	0.209	0.52
1242	Bhadanpur S. Patti	Leasehold	Mines	ML-217.681 Hect	454	0.899	2.22
1243	Bhadanpur S. Patti	Leasehold	Mines	ML-217.681 Hect	455	0.939	2.32
1244	Bhadanpur S. Patti	Leasehold	Mines	ML-217.681 Hect	456	0.293	0.72
1245	Umrour	Leasehold	Mines	ML-217.681 Hect	53	0.982	2.43
1246	Bhadanpur S. Patti	Leasehold	Mines	ML-217.681 Hect	457	0.272	0.67
1247	Bhadanpur S. Patti	Leasehold	Mines	ML-217.681 Hect	461	2.383	5.89
1248	Bhadanpur S. Patti	Leasehold	Mines	ML-217.681 Hect	462	0.637	1.57
1249	Umrour	Leasehold	Mines	ML-217.681 Hect	72/3	2.404	5.94




Sr. No.	Name of the village/Place	Type of Land (Freehold/Leasehold/Surface Right)	Usage(Plant/Mines/Colony/Others etc)	Name of the Mining Block	Khasra No./Survey No. etc as applicable	Area in (Hectares)	Area in Acres
1250	Bhadanpur S. Patti	Leasehold	Mines	ML-217.681 Hect	463	0.418	1.03
1251	Umrour	Leasehold	Mines	ML-217.681 Hect	83	2.56	6.33
1252	Bhadanpur S. Patti	Leasehold	Mines	ML-217.681 Hect	464/1	0.115	0.28
1253	Umrour	Leasehold	Mines	ML-217.681 Hect	84	2.049	5.06
1254	Bhadanpur S. Patti	Leasehold	Mines	ML-217.681 Hect	464/2	0.209	0.52
1255	Umrour	Leasehold	Mines	ML-217.681 Hect	85	0.711	1.76
1256	Umrour	Leasehold	Mines	ML-217.681 Hect	86	0.596	1.47
1257	Umrour	Leasehold	Mines	ML-217.681 Hect	87	0.512	1.27
1258	Bhadanpur S. Patti	Leasehold	Mines	ML-217.681 Hect	468	0.314	0.78
1259	Bhadanpur S. Patti	Leasehold	Mines	ML-217.681 Hect	469	0.669	1.65
1260	Bhadanpur S. Patti	Leasehold	Mines	ML-217.681 Hect	1160/420	0.324	0.8
1261	Umrour	Leasehold	Mines	ML-217.681 Hect	51	0.355	0.88
1262	Bhadanpur S. Patti	Leasehold	Mines	ML-217.681 Hect	472/1/k	0.836	2.07
1263	Umrour	Leasehold	Mines	ML-217.681 Hect	88/3/kh	2.023	5
1264	Umrour	Leasehold	Mines	ML-217.681 Hect	65/2	2.027	5.01
1265	Umrour	Leasehold	Mines	ML-217.681 Hect	138/1	0.627	1.55
1266	Umrour	Leasehold	Mines	ML-217.681 Hect	138/2	1.882	4.65
1267	Umrour	Leasehold	Mines	ML-217.681 Hect	138/3	1.17	2.89
1268	Umrour	Leasehold	Mines	ML-217.681 Hect	139	1.808	4.47
1269	Umrour	Leasehold	Mines	ML-217.681 Hect	140	0.23	0.57
1270	Umrour	Leasehold	Mines	ML-217.681 Hect	141	0.199	0.49
1271	Umrour	Leasehold	Mines	ML-217.681 Hect	142	4.202	10.38
1272	Umrour	Leasehold	Mines	ML-217.681 Hect	149	1.275	3.15




Sr. No.	Name of the village/Place	Type of Land (Freehold/Leasehold/Surface Right)	Usage(Plant/Mines/Colony/Others etc)	Name of the Mining Block	Khasra No./Survey No. etc as applicable	Area in (Hectares)	Area in Acres
1273	Umrour	Leasehold	Mines	ML-217.681 Hect	150	1.129	2.79
1274	Umrour	Leasehold	Mines	ML-217.681 Hect	151	2.069	5.11
1275	Umrour	Leasehold	Mines	ML-217.681 Hect	152	0.585	1.45
1276	Umrour	Leasehold	Mines	ML-217.681 Hect	57/2	0.146	0.36
1277	Umrour	Leasehold	Mines	ML-217.681 Hect	45	0.199	0.49
1278	Umrour	Leasehold	Mines	ML-217.681 Hect	49	0.314	0.78
1279	Umrour	Leasehold	Mines	ML-217.681 Hect	48/2	0.627	1.55
1280	Umrour	Leasehold	Mines	ML-217.681 Hect	59	0.805	1.99
1281	Umrour	Leasehold	Mines	ML-217.681 Hect	65/1	1.099	2.72
1282	Umrour	Leasehold	Mines	ML-217.681 Hect	72/1	1.672	4.13
1283	Umrour	Leasehold	Mines	ML-217.681 Hect	70	1.913	4.73
1284	Umrour	Leasehold	Mines	ML-217.681 Hect	81	1.932	4.77
1285	Bhadanpur N. Patti	Leasehold	Mines	ML-663 Hect	784/1	0.23	0.57
1286	Piprahat	Leasehold	Mines	ML-663 Hect	5	1.108	2.74
1287	Umrour	Leasehold	Mines	ML-663 Hect	72/4	1.797	4.44
1288	Bhadanpur N. Patti	Leasehold	Mines	ML-663 Hect	784/2	0.425	1.05
1289	Umrour	Leasehold	Mines	ML-663 Hect	73/1	0.711	1.76
1290	Bhadanpur S. Patti	Leasehold	Mines	ML-663 Hect	1015	1.798	4.44
1291	Umrour	Leasehold	Mines	ML-663 Hect	74/1	0.157	0.39
1292	Bhadanpur S. Patti	Leasehold	Mines	ML-663 Hect	663/1	0.428	1.06
1293	Umrour	Leasehold	Mines	ML-663 Hect	74/2	0.125	0.31
1294	Umrour	Leasehold	Mines	ML-663 Hect	74/3	0.637	1.57
1295	Bhadanpur N. Patti	Leasehold	Mines	ML-663 Hect	786	1.975	4.88
1296	Umrour	Leasehold	Mines	ML-663 Hect	75/1	0.157	0.39
1297	Bhadanpur N. Patti	Leasehold	Mines	ML-663 Hect	787	1.359	3.36
1298	Umrour	Leasehold	Mines	ML-663 Hect	75/2	0.125	0.31
1299	Umrour	Leasehold	Mines	ML-663 Hect	76	0.961	2.37
1300	Srinagar	Leasehold	Mines	ML-663 Hect	74	0.146	0.36



Sr. No.	Name of the village/Place	Type of Land (Freehold/Leasehold/Surface Right)	Usage(Plant/Mines/Colony/Others etc)	Name of the Mining Block	Khasra No./Survey No. etc as applicable	Area in (Hectares)	Area in Acres
1301	Bhadanpur N. Patti	Leasehold	Mines	ML-663 Hect	790/1	0.627	1.55
1302	Umrour	Leasehold	Mines	ML-663 Hect	77/1	2.143	5.3
1303	Srinagar	Leasehold	Mines	ML-663 Hect	75	0.01	0.02
1304	Piprahhat	Leasehold	Mines	ML-663 Hect	9	0.125	0.31
1305	Umrour	Leasehold	Mines	ML-663 Hect	77/2	0.564	1.39
1306	Bhadanpur N. Patti	Leasehold	Mines	ML-663 Hect	790/2	0.756	1.87
1307	Umrour	Leasehold	Mines	ML-663 Hect	78	2.435	6.02
1308	Bhadanpur N. Patti	Leasehold	Mines	ML-663 Hect	794/1	0.658	1.63
1309	Umrour	Leasehold	Mines	ML-663 Hect	80	2.593	6.41
1310	Bhadanpur N. Patti	Leasehold	Mines	ML-663 Hect	794/2	0.836	2.07
1311	Umrour	Leasehold	Mines	ML-663 Hect	102/1	2.633	6.51
1312	Umrour	Leasehold	Mines	ML-663 Hect	102/2	0.052	0.13
1313	Bhadanpur S. Patti	Leasehold	Mines	ML-663 Hect	1141	0.836	2.07
1314	Bhadanpur N. Patti	Leasehold	Mines	ML-663 Hect	795/1	1.045	2.58
1315	Bhadanpur S. Patti	Leasehold	Mines	ML-663 Hect	1056/1	2.749	6.79
1316	Srinagar	Leasehold	Mines	ML-663 Hect	79	0.084	0.21
1317	Umrour	Leasehold	Mines	ML-663 Hect	102/3	0.209	0.52
1318	Bhadanpur N. Patti	Leasehold	Mines	ML-663 Hect	795/2	0.595	1.47
1319	Piprahhat	Leasehold	Mines	ML-663 Hect	12	0.752	1.86
1320	Bhadanpur S. Patti	Leasehold	Mines	ML-663 Hect	1031/2	2.843	7.03
1321	Bhadanpur S. Patti	Leasehold	Mines	ML-663 Hect	666	0.084	0.21
1322	Umrour	Leasehold	Mines	ML-663 Hect	105/1	0.418	1.03
1323	Bhadanpur N. Patti	Leasehold	Mines	ML-663 Hect	796	0.826	2.04
1324	Bhadanpur S. Patti	Leasehold	Mines	ML-663 Hect	1070	3.156	7.8
1325	Bhadanpur S. Patti	Leasehold	Mines	ML-663 Hect	795	0.084	0.21
1326	Bhadanpur N. Patti	Leasehold	Mines	ML-663 Hect	797	0.105	0.26
1327	Bhadanpur S. Patti	Leasehold	Mines	ML-663 Hect	1054/2	3.408	8.42
1328	Bhadanpur S. Patti	Leasehold	Mines	ML-663 Hect	1089/2	0.084	0.21
1329	Bhadanpur N. Patti	Leasehold	Mines	ML-663 Hect	798	0.826	2.04



Sr. No.	Name of the village/Place	Type of Land (Freehold/Leasehold/Surface Right)	Usage(Plant/Mines/Colony/Others etc)	Name of the Mining Block	Khasra No./Survey No. etc as applicable	Area in (Hectares)	Area in Acres
1330	Bhadanpur S. Patti	Leasehold	Mines	ML-663 Hect	485/1	0.76	1.88
1331	Srinagar	Leasehold	Mines	ML-663 Hect	82	0.042	0.1
1332	Bhadanpur S. Patti	Leasehold	Mines	ML-663 Hect	485/2	0.759	1.88
1333	Bhadanpur S. Patti	Leasehold	Mines	ML-663 Hect	485/3	0.76	1.88
1334	Umrour	Leasehold	Mines	ML-663 Hect	107/2	0.857	2.12
1335	Piprahat	Leasehold	Mines	ML-663 Hect	17/1	1.177	2.91
1336	Bhadanpur S. Patti	Leasehold	Mines	ML-663 Hect	486/1	0.087	0.21
1337	Piprahat	Leasehold	Mines	ML-663 Hect	17/2	0.28	0.69
1338	Umrour	Leasehold	Mines	ML-663 Hect	108	1.954	4.83
1339	Umrour	Leasehold	Mines	ML-663 Hect	109/1	0.052	0.13
1340	Bhadanpur S. Patti	Leasehold	Mines	ML-663 Hect	486/2	0.087	0.21
1341	Piprahat	Leasehold	Mines	ML-663 Hect	17/3	0.945	2.34
1342	Bhadanpur S. Patti	Leasehold	Mines	ML-663 Hect	486/3	0.087	0.21
1343	Bhadanpur N. Patti	Leasehold	Mines	ML-663 Hect	800	0.125	0.31
1344	Bhadanpur N. Patti	Leasehold	Mines	ML-663 Hect	804	0.303	0.75
1345	Umrour	Leasehold	Mines	ML-663 Hect	110/1	2.017	4.98
1346	Bhadanpur N. Patti	Leasehold	Mines	ML-663 Hect	805	0.408	1.01
1347	Bhadanpur S. Patti	Leasehold	Mines	ML-663 Hect	672/2	2.017	4.98
1348	Bhadanpur N. Patti	Leasehold	Mines	ML-663 Hect	808	0.669	1.65
1349	Umrour	Leasehold	Mines	ML-663 Hect	111/1	1.108	2.74
1350	Bhadanpur S. Patti	Leasehold	Mines	ML-663 Hect	1018/2	2.09	5.16
1351	Umrour	Leasehold	Mines	ML-663 Hect	111/2	0.23	0.57
1352	Bhadanpur N. Patti	Leasehold	Mines	ML-663 Hect	824	0.387	0.96
1353	Umrour	Leasehold	Mines	ML-663 Hect	112/1	1.055	2.61
1354	Bhadanpur N. Patti	Leasehold	Mines	ML-663 Hect	825	1.212	2.99
1355	Umrour	Leasehold	Mines	ML-663 Hect	112/2	0.941	2.33
1356	Bhadanpur N. Patti	Leasehold	Mines	ML-663 Hect	826	1.097	2.71
1357	Bhadanpur N. Patti	Leasehold	Mines	ML-663 Hect	827	0.282	0.7
1358	Bhadanpur N. Patti	Leasehold	Mines	ML-663 Hect	828	0.397	0.98



Sr. No.	Name of the village/Place	Type of Land (Freehold/Leasehold/Surface Right)	Usage(Plant/Mines/Colony/Others etc)	Name of the Mining Block	Khasra No./Survey No. etc as applicable	Area in (Hectares)	Area in Acres
1359	Umrour	Leasehold	Mines	ML-663 Hect	113	0.439	1.08
1360	Bhadanpur N. Patti	Leasehold	Mines	ML-663 Hect	829	1.014	2.51
1361	Umrour	Leasehold	Mines	ML-663 Hect	114/1	1.463	3.62
1362	Bhadanpur N. Patti	Leasehold	Mines	ML-663 Hect	830	0.209	0.52
1363	Umrour	Leasehold	Mines	ML-663 Hect	114/2	0.574	1.42
1364	Umrour	Leasehold	Mines	ML-663 Hect	114/3	0.021	0.05
1365	Bhadanpur S. Patti	Leasehold	Mines	ML-663 Hect	665	0.575	1.42
1366	Bhadanpur N. Patti	Leasehold	Mines	ML-663 Hect	831	1.839	4.54
1367	Umrour	Leasehold	Mines	ML-663 Hect	114/4	0.021	0.05
1368	Umrour	Leasehold	Mines	ML-663 Hect	115/1	1.317	3.25
1369	Piprahat	Leasehold	Mines	ML-663 Hect	23/2	0.036	0.09
1370	Piprahat	Leasehold	Mines	ML-663 Hect	24/1	0.037	0.09
1371	Piprahat	Leasehold	Mines	ML-663 Hect	24/2	0.073	0.18
1372	Srinagar	Leasehold	Mines	ML-663 Hect	179	0.1	0.25
1373	Bhadanpur S. Patti	Leasehold	Mines	ML-663 Hect	781	0.104	0.26
1374	Umrour	Leasehold	Mines	ML-663 Hect	118/1	0.283	0.7
1375	Piprahat	Leasehold	Mines	ML-663 Hect	25	1.066	2.63
1376	Umrour	Leasehold	Mines	ML-663 Hect	118/2	0.052	0.13
1377	Piprahat	Leasehold	Mines	ML-663 Hect	26	1.035	2.56
1378	Umrour	Leasehold	Mines	ML-663 Hect	118/3	0.052	0.13
1379	Umrour	Leasehold	Mines	ML-663 Hect	119/1	0.063	0.16
1380	Srinagar	Leasehold	Mines	ML-663 Hect	181	0.15	0.37
1381	Piprahat	Leasehold	Mines	ML-663 Hect	28	1.118	2.76
1382	Bhadanpur S. Patti	Leasehold	Mines	ML-663 Hect	710	0.07	0.17
1383	Umrour	Leasehold	Mines	ML-663 Hect	120/1	0.261	0.64
1384	Piprahat	Leasehold	Mines	ML-663 Hect	31	0.073	0.18
1385	Umrour	Leasehold	Mines	ML-663 Hect	120/2	0.47	1.16
1386	Bhadanpur S. Patti	Leasehold	Mines	ML-663 Hect	1041	0.073	0.18
1387	Bhadanpur S. Patti	Leasehold	Mines	ML-663 Hect	1067/4	0.47	1.16
1388	Bhadanpur S. Patti	Leasehold	Mines	ML-663 Hect	510	0.522	1.29
1389	Piprahat	Leasehold	Mines	ML-663 Hect	32	1.986	4.91
1390	Umrour	Leasehold	Mines	ML-663 Hect	120/4	0.334	0.83
1391	Bhadanpur S. Patti	Leasehold	Mines	ML-663 Hect	511	0.481	1.19
1392	Umrour	Leasehold	Mines	ML-663 Hect	121/2	0.345	0.85
1393	Umrour	Leasehold	Mines	ML-663 Hect	122/1	0.261	0.64
1394	Umrour	Leasehold	Mines	ML-663 Hect	122/2/k	0.047	0.12



Sr. No.	Name of the village/Place	Type of Land (Freehold/Leasehold/Surface Right)	Usage(Plant/Mines/Colony/Others etc)	Name of the Mining Block	Khasra No./Survey No. etc as applicable	Area in (Hectares)	Area in Acres
1395	Piprahat	Leasehold	Mines	ML-663 Hect	50	2.508	6.2
1396	Umrour	Leasehold	Mines	ML-663 Hect	122/3	0.157	0.39
1397	Umrour	Leasehold	Mines	ML-663 Hect	123/1	0.209	0.52
1398	Umrour	Leasehold	Mines	ML-663 Hect	123/2	1.254	3.1
1399	Umrour	Leasehold	Mines	ML-663 Hect	123/3	0.052	0.13
1400	Umrour	Leasehold	Mines	ML-663 Hect	124	0.794	1.96
1401	Umrour	Leasehold	Mines	ML-663 Hect	125/1	0.209	0.52
1402	Umrour	Leasehold	Mines	ML-663 Hect	125/2	0.449	1.11
1403	Umrour	Leasehold	Mines	ML-663 Hect	126/1	0.418	1.03
1404	Umrour	Leasehold	Mines	ML-663 Hect	126/2	0.355	0.88
1405	Umrour	Leasehold	Mines	ML-663 Hect	127/1	0.209	0.52
1406	Bhadanpur S. Patti	Leasehold	Mines	ML-663 Hect	521	0.332	0.82
1407	Bhadanpur S. Patti	Leasehold	Mines	ML-663 Hect	750	0.366	0.9
1408	Bhadanpur S. Patti	Leasehold	Mines	ML-663 Hect	522	0.179	0.44
1409	Umrour	Leasehold	Mines	ML-663 Hect	127/2	0.732	1.81
1410	Umrour	Leasehold	Mines	ML-663 Hect	127/3	0.146	0.36
1411	Bhadanpur S. Patti	Leasehold	Mines	ML-663 Hect	523/1/k/1	1.987	4.91
1412	Piprahat	Leasehold	Mines	ML-663 Hect	55/2	1.024	2.53
1413	Umrour	Leasehold	Mines	ML-663 Hect	128/1	1.045	2.58
1414	Bhadanpur S. Patti	Leasehold	Mines	ML-663 Hect	523/1/k/2	1.288	3.18
1415	Bhadanpur S. Patti	Leasehold	Mines	ML-663 Hect	1106/1/kh	2	4.94
1416	Umrour	Leasehold	Mines	ML-663 Hect	128/2	0.125	0.31
1417	Piprahat	Leasehold	Mines	ML-663 Hect	56/1	0.294	0.73
1418	Bhadanpur S. Patti	Leasehold	Mines	ML-663 Hect	1106/1/g	2	4.94
1419	Umrour	Leasehold	Mines	ML-663 Hect	128/3	0.105	0.26
1420	Piprahat	Leasehold	Mines	ML-663 Hect	56/2	0.418	1.03
1421	Bhadanpur S. Patti	Leasehold	Mines	ML-663 Hect	523/1/k/4	1.288	3.18
1422	Srinagar	Leasehold	Mines	ML-663 Hect	188	0.146	0.36
1423	Umrour	Leasehold	Mines	ML-663 Hect	129	0.491	1.21
1424	Bhadanpur S. Patti	Leasehold	Mines	ML-663 Hect	523/1/k/5	1.287	3.18
1425	Umrour	Leasehold	Mines	ML-663 Hect	130	0.418	1.03
1426	Piprahat	Leasehold	Mines	ML-663 Hect	57/1	0.507	1.25
1427	Piprahat	Leasehold	Mines	ML-663 Hect	57/2	0.507	1.25
1428	Umrour	Leasehold	Mines	ML-663 Hect	131	1.066	2.63
1429	Bhadanpur S. Patti	Leasehold	Mines	ML-663 Hect	523/2/k	1.887	4.66
1430	Umrour	Leasehold	Mines	ML-663 Hect	132/1	0.711	1.76





Sr. No.	Name of the village/Place	Type of Land (Freehold/Leasehold/Surface Right)	Usage(Plant/Mines/Colony/Others etc)	Name of the Mining Block	Khasra No./Survey No. etc as applicable	Area in (Hectares)	Area in Acres
1431	Bhadanpur S. Patti	Leasehold	Mines	ML-663 Hect	523/2/k/4	1.288	3.18
1432	Umrour	Leasehold	Mines	ML-663 Hect	132/2	0.115	0.28
1433	Bhadanpur S. Patti	Leasehold	Mines	ML-663 Hect	523/2/kh	0.886	2.19
1434	Piprahat	Leasehold	Mines	ML-663 Hect	59/1	0.945	2.34
1435	Umrour	Leasehold	Mines	ML-663 Hect	133/1	0.261	0.64
1436	Bhadanpur S. Patti	Leasehold	Mines	ML-663 Hect	687	0.888	2.19
1437	Piprahat	Leasehold	Mines	ML-663 Hect	59/2	0.946	2.34
1438	Piprahat	Leasehold	Mines	ML-663 Hect	60/1	0.335	0.83
1439	Umrour	Leasehold	Mines	ML-663 Hect	133/2	0.397	0.98
1440	Piprahat	Leasehold	Mines	ML-663 Hect	60/2	0.334	0.83
1441	Umrour	Leasehold	Mines	ML-663 Hect	134	0.637	1.57
1442	Piprahat	Leasehold	Mines	ML-663 Hect	61/1	0.961	2.37
1443	Umrour	Leasehold	Mines	ML-663 Hect	135/1	1.087	2.69
1444	Umrour	Leasehold	Mines	ML-663 Hect	135/2	0.784	1.94
1445	Piprahat	Leasehold	Mines	ML-663 Hect	61/2	0.962	2.38
1446	Umrour	Leasehold	Mines	ML-663 Hect	136/1	0.209	0.52
1447	Umrour	Leasehold	Mines	ML-663 Hect	136/2	0.794	1.96
1448	Umrour	Leasehold	Mines	ML-663 Hect	137/2	0.073	0.18
1449	Bhadanpur S. Patti	Leasehold	Mines	ML-663 Hect	529	0.261	0.64
1450	Bhadanpur S. Patti	Leasehold	Mines	ML-663 Hect	1042	0.261	0.64
1451	Umrour	Leasehold	Mines	ML-663 Hect	143	0.376	0.93
1452	Umrour	Leasehold	Mines	ML-663 Hect	144	1.338	3.31
1453	Umrour	Leasehold	Mines	ML-663 Hect	145	0.652	1.61
1454	Bhadanpur S. Patti	Leasehold	Mines	ML-663 Hect	1053/2/kh/1	1.348	3.33
1455	Umrour	Leasehold	Mines	ML-663 Hect	146	0.491	1.21
1456	Piprahat	Leasehold	Mines	ML-663 Hect	64	0.178	0.44
1457	Umrour	Leasehold	Mines	ML-663 Hect	147	0.931	2.3
1458	Bhadanpur S. Patti	Leasehold	Mines	ML-663 Hect	778	0.178	0.44
1459	Umrour	Leasehold	Mines	ML-663 Hect	148	0.659	1.63
1460	Piprahat	Leasehold	Mines	ML-663 Hect	65	3.627	8.96
1461	Piprahat	Leasehold	Mines	ML-663 Hect	66	0.606	1.5
1462	Bhadanpur S. Patti	Leasehold	Mines	ML-663 Hect	1056/3	4.045	10
1463	Piprahat	Leasehold	Mines	ML-663 Hect	67	0.052	0.13
1464	Bhadanpur S. Patti	Leasehold	Mines	ML-663 Hect	536	0.627	1.55
1465	Bhadanpur S. Patti	Leasehold	Mines	ML-663 Hect	676	6.115	15.11
1466	Umrour	Leasehold	Mines	ML-663 Hect	154/1	0.115	0.28



Sr. No.	Name of the village/Place	Type of Land (Freehold/Leasehold/Surface Right)	Usage(Plant/Mines/Colony/Others etc)	Name of the Mining Block	Khasra No./Survey No. etc as applicable	Area in (Hectares)	Area in Acres
1467	Bhadanpur S. Patti	Leasehold	Mines	ML-663 Hect	1053/1/kh/4	0.627	1.55
1468	Piprahat	Leasehold	Mines	ML-663 Hect	68	2.393	5.91
1469	Bhadanpur S. Patti	Leasehold	Mines	ML-663 Hect	1031/1/kh	9.198	22.73
1470	Bhadanpur S. Patti	Leasehold	Mines	ML-663 Hect	1100/1	0.115	0.28
1471	Bhadanpur S. Patti	Leasehold	Mines	ML-663 Hect	538/1	0.125	0.31
1472	Piprahat	Leasehold	Mines	ML-663 Hect	69	0.219	0.54
1473	Umrour	Leasehold	Mines	ML-663 Hect	154/2	0.418	1.03
1474	Bhadanpur S. Patti	Leasehold	Mines	ML-663 Hect	1055/1	0.627	1.55
1475	Bhadanpur S. Patti	Leasehold	Mines	ML-663 Hect	672/1	12.219	30.19
1476	Bhadanpur S. Patti	Leasehold	Mines	ML-663 Hect	1101/1	0.115	0.28
1477	Bhadanpur S. Patti	Leasehold	Mines	ML-663 Hect	538/2	0.418	1.03
1478	Bhadanpur S. Patti	Leasehold	Mines	ML-663 Hect	1089/1	0.627	1.55
1479	Umrour	Leasehold	Mines	ML-663 Hect	155/1	1.045	2.58
1480	Bhadanpur S. Patti	Leasehold	Mines	ML-663 Hect	1057/1	0.418	1.03
1481	Bhadanpur S. Patti	Leasehold	Mines	ML-663 Hect	1102	0.627	1.55
1482	Umrour	Leasehold	Mines	ML-663 Hect	155/2	0.742	1.83
1483	Bhadanpur S. Patti	Leasehold	Mines	ML-663 Hect	807	1.05	2.59
1484	Umrour	Leasehold	Mines	ML-663 Hect	156/1	0.471	1.16
1485	Umrour	Leasehold	Mines	ML-663 Hect	156/2	0.052	0.13
1486	Piprahat	Leasehold	Mines	ML-663 Hect	72/1	0.157	0.39
1487	Piprahat	Leasehold	Mines	ML-663 Hect	72/2	0.157	0.39
1488	Umrour	Leasehold	Mines	ML-663 Hect	157	0.658	1.63
1489	Bhadanpur S. Patti	Leasehold	Mines	ML-663 Hect	1106/3	0.157	0.39
1490	Piprahat	Leasehold	Mines	ML-663 Hect	72/3	0.313	0.77
1491	Umrour	Leasehold	Mines	ML-663 Hect	158	1.609	3.98
1492	Bhadanpur S. Patti	Leasehold	Mines	ML-663 Hect	1143	0.157	0.39
1493	Umrour	Leasehold	Mines	ML-663 Hect	159	0.282	0.7
1494	Umrour	Leasehold	Mines	ML-663 Hect	160	0.209	0.52
1495	Piprahat	Leasehold	Mines	ML-663 Hect	74	0.815	2.01
1496	Umrour	Leasehold	Mines	ML-663 Hect	161	0.23	0.57
1497	Piprahat	Leasehold	Mines	ML-663 Hect	75	0.418	1.03




Sr. No.	Name of the village/Place	Type of Land (Freehold/Leasehold/Surface Right)	Usage(Plant/Mines/Colony/Others etc)	Name of the Mining Block	Khasra No./Survey No. etc as applicable	Area in (Hectares)	Area in Acres
1498	Bhadanpur S. Patti	Leasehold	Mines	ML-663 Hect	786	0.23	0.57
1499	Umrour	Leasehold	Mines	ML-663 Hect	162	1.4	3.46
1500	Piprahat	Leasehold	Mines	ML-663 Hect	76	0.052	0.13
1501	Bhadanpur S. Patti	Leasehold	Mines	ML-663 Hect	1105	0.23	0.57
1502	Umrour	Leasehold	Mines	ML-663 Hect	171	0.648	1.6
1503	Piprahat	Leasehold	Mines	ML-663 Hect	77	0.564	1.39
1504	Umrour	Leasehold	Mines	ML-663 Hect	172	0.637	1.57
1505	Bhadanpur S. Patti	Leasehold	Mines	ML-663 Hect	752	0.648	1.6
1506	Bhadanpur S. Patti	Leasehold	Mines	ML-663 Hect	545/2/kh	0.052	0.13
1507	Umrour	Leasehold	Mines	ML-663 Hect	173	0.387	0.96
1508	Piprahat	Leasehold	Mines	ML-663 Hect	78	0.439	1.08
1509	Bhadanpur S. Patti	Leasehold	Mines	ML-663 Hect	1107	0.637	1.57
1510	Bhadanpur S. Patti	Leasehold	Mines	ML-663 Hect	667	0.052	0.13
1511	Umrour	Leasehold	Mines	ML-663 Hect	174	0.387	0.96
1512	Bhadanpur S. Patti	Leasehold	Mines	ML-663 Hect	768	0.052	0.13
1513	Umrour	Leasehold	Mines	ML-663 Hect	175	1.066	2.63
1514	Umrour	Leasehold	Mines	ML-663 Hect	177	0.92	2.27
1515	Umrour	Leasehold	Mines	ML-663 Hect	183/1	0.261	0.64
1516	Umrour	Leasehold	Mines	ML-663 Hect	183/2	0.209	0.52
1517	Umrour	Leasehold	Mines	ML-663 Hect	184/1	0.021	0.05
1518	Bhadanpur S. Patti	Leasehold	Mines	ML-663 Hect	1067/3	0.209	0.52
1519	Piprahat	Leasehold	Mines	ML-663 Hect	81	0.031	0.08
1520	Umrour	Leasehold	Mines	ML-663 Hect	184/2	1.17	2.89
1521	Umrour	Leasehold	Mines	ML-663 Hect	185	0.241	0.6
1522	Bhadanpur S. Patti	Leasehold	Mines	ML-663 Hect	770	0.241	0.6
1523	Umrour	Leasehold	Mines	ML-663 Hect	186	1.066	2.63
1524	Bhadanpur S. Patti	Leasehold	Mines	ML-663 Hect	803	0.251	0.62
1525	Piprahat	Leasehold	Mines	ML-663 Hect	83/2/k	0.526	1.3
1526	Umrour	Leasehold	Mines	ML-663 Hect	187	0.752	1.86
1527	Srinagar	Leasehold	Mines	ML-663 Hect	208	0.146	0.36
1528	Bhadanpur S. Patti	Leasehold	Mines	ML-663 Hect	1103	0.251	0.62
1529	Umrour	Leasehold	Mines	ML-663 Hect	188/1	0.784	1.94
1530	Umrour	Leasehold	Mines	ML-663 Hect	188/2	0.293	0.72
1531	Piprahat	Leasehold	Mines	ML-663 Hect	84	0.554	1.37
1532	Umrour	Leasehold	Mines	ML-663 Hect	189	2.17	2.89



Sr. No.	Name of the village/Place	Type of Land (Freehold/Leasehold/Surface Right)	Usage(Plant/Mines/Colony/Others etc)	Name of the Mining Block	Khasra No./Survey No. etc as applicable	Area in (Hectares)	Area in Acres
1533	Piprahat	Leasehold	Mines	ML-663 Hect	85	0.703	1.74
1534	Umrour	Leasehold	Mines	ML-663 Hect	190	0.961	2.37
1535	Piprahat	Leasehold	Mines	ML-663 Hect	86	0.042	0.1
1536	Umrour	Leasehold	Mines	ML-663 Hect	191	0.125	0.31
1537	Piprahat	Leasehold	Mines	ML-663 Hect	87	1.247	3.08
1538	Piprahat	Leasehold	Mines	ML-663 Hect	88	0.031	0.08
1539	Srinagar	Leasehold	Mines	ML-663 Hect	214	0.272	0.67
1540	Piprahat	Leasehold	Mines	ML-663 Hect	89	0.449	1.11
1541	Piprahat	Leasehold	Mines	ML-663 Hect	90	0.793	1.96
1542	Piprahat	Leasehold	Mines	ML-663 Hect	91	0.606	1.5
1543	Bhadanpur S. Patti	Leasehold	Mines	ML-663 Hect	1016	0.606	1.5
1544	Piprahat	Leasehold	Mines	ML-663 Hect	97	0.084	0.21
1545	Srinagar	Leasehold	Mines	ML-663 Hect	218/1	0.021	0.05
1546	Piprahat	Leasehold	Mines	ML-663 Hect	98	0.552	1.36
1547	Srinagar	Leasehold	Mines	ML-663 Hect	218/2	0.021	0.05
1548	Bhadanpur S. Patti	Leasehold	Mines	ML-663 Hect	600	0.167	0.41
1549	Piprahat	Leasehold	Mines	ML-663 Hect	99	0.195	0.48
1550	Bhadanpur S. Patti	Leasehold	Mines	ML-663 Hect	775	0.021	0.05
1551	Srinagar	Leasehold	Mines	ML-663 Hect	218/3	0.042	0.1
1552	Piprahat	Leasehold	Mines	ML-663 Hect	100	0.188	0.46
1553	Bhadanpur S. Patti	Leasehold	Mines	ML-663 Hect	787	0.021	0.05
1554	Bhadanpur S. Patti	Leasehold	Mines	ML-663 Hect	766	0.042	0.1
1555	Bhadanpur S. Patti	Leasehold	Mines	ML-663 Hect	762	0.188	0.46
1556	Piprahat	Leasehold	Mines	ML-663 Hect	101	0.512	1.27
1557	Srinagar	Leasehold	Mines	ML-663 Hect	219	0.815	2.01
1558	Bhadanpur S. Patti	Leasehold	Mines	ML-663 Hect	789	0.042	0.1
1559	Piprahat	Leasehold	Mines	ML-663 Hect	102	0.142	0.35
1560	Bhadanpur S. Patti	Leasehold	Mines	ML-663 Hect	1019	0.042	0.1
1561	Piprahat	Leasehold	Mines	ML-663 Hect	103	0.098	0.24
1562	Piprahat	Leasehold	Mines	ML-663 Hect	104	0.167	0.41
1563	Bhadanpur S. Patti	Leasehold	Mines	ML-663 Hect	605	1.85	4.57
1564	Piprahat	Leasehold	Mines	ML-663 Hect	105	0.087	0.21
1565	Srinagar	Leasehold	Mines	ML-663 Hect	220/1	0.128	0.32
1566	Srinagar	Leasehold	Mines	ML-663 Hect	220/2	0.128	0.32
1567	Piprahat	Leasehold	Mines	ML-663 Hect	106	0.238	0.59
1568	Bhadanpur S. Patti	Leasehold	Mines	ML-663 Hect	1043	0.24	0.59



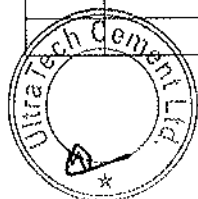
Sr. No.	Name of the village/Place	Type of Land (Freehold/Leasehold/Surface Right)	Usage(Plant/Mines/Colony/Others etc)	Name of the Mining Block	Khasra No./Survey No. etc as applicable	Area in (Hectares)	Area in Acres
1569	Srinagar	Leasehold	Mines	ML-663 Hect	220/3	0.256	0.63
1570	Piprahat	Leasehold	Mines	ML-663 Hect	138	0.408	1.01
1571	Piprahat	Leasehold	Mines	ML-663 Hect	161	2.571	6.35
1572	Bhadanpur S. Patti	Leasehold	Mines	ML-663 Hect	1060	2.572	6.36
1573	Piprahat	Leasehold	Mines	ML-663 Hect	165	0.794	1.96
1574	Piprahat	Leasehold	Mines	ML-663 Hect	166/1	0.794	1.96
1575	Bhadanpur S. Patti	Leasehold	Mines	ML-663 Hect	689/1	0.796	1.97
1576	Piprahat	Leasehold	Mines	ML-663 Hect	166/4	0.857	2.12
1577	Piprahat	Leasehold	Mines	ML-663 Hect	167/1	0.219	0.54
1578	Bhadanpur S. Patti	Leasehold	Mines	ML-663 Hect	678	0.857	2.12
1579	Bhadanpur S. Patti	Leasehold	Mines	ML-663 Hect	668/1	0.878	2.17
1580	Piprahat	Leasehold	Mines	ML-663 Hect	167/4	0.146	0.36
1581	Piprahat	Leasehold	Mines	ML-663 Hect	167/6	0.554	1.37
1582	Bhadanpur S. Patti	Leasehold	Mines	ML-663 Hect	1091	0.554	1.37
1583	Piprahat	Leasehold	Mines	ML-663 Hect	168	0.711	1.76
1584	Bhadanpur S. Patti	Leasehold	Mines	ML-663 Hect	1106/2	0.554	1.37
1585	Piprahat	Leasehold	Mines	ML-663 Hect	170	1.129	2.79
1586	Piprahat	Leasehold	Mines	ML-663 Hect	171	0.899	2.22
1587	Piprahat	Leasehold	Mines	ML-663 Hect	172	0.094	0.23
1588	Bhadanpur S. Patti	Leasehold	Mines	ML-663 Hect	650	0.231	0.57
1589	Bhadanpur S. Patti	Leasehold	Mines	ML-663 Hect	651	0.031	0.08
1590	Bhadanpur S. Patti	Leasehold	Mines	ML-663 Hect	1017	0.031	0.08
1591	Bhadanpur S. Patti	Leasehold	Mines	ML-663 Hect	1039	0.031	0.08
1592	Piprahat	Leasehold	Mines	ML-663 Hect	198/1	1.205	2.98
1593	Piprahat	Leasehold	Mines	ML-663 Hect	199/1	0.272	0.67
1594	Piprahat	Leasehold	Mines	ML-663 Hect	213/1	1.413	3.49
1595	Piprahat	Leasehold	Mines	ML-663 Hect	213/2	0.886	2.19
1596	Bhadanpur S. Patti	Leasehold	Mines	ML-663 Hect	658/1	0.27	0.67
1597	Piprahat	Leasehold	Mines	ML-663 Hect	239	0.752	1.86
1598	Bhadanpur S. Patti	Leasehold	Mines	ML-663 Hect	1094/2	0.752	1.86
1599	Piprahat	Leasehold	Mines	ML-663 Hect	241	2.445	6.04
1600	Piprahat	Leasehold	Mines	ML-663 Hect	248	0.314	0.78
1601	Bhadanpur S. Patti	Leasehold	Mines	ML-663 Hect	693	0.314	0.78



Sr. No.	Name of the village/Place	Type of Land (Freehold/Leasehold/Surface Right)	Usage(Plant/Mines/Colony/Others etc)	Name of the Mining Block	Khasra No./Survey No. etc as applicable	Area in Hectares	Area in Acres
1602	Bhadanpur S. Patti	Leasehold	Mines	ML-663 Hect	1040	0.314	0.78
1603	Bhadanpur S. Patti	Leasehold	Mines	ML-663 Hect	1104	0.407	1.01
<b>Total</b>						<b>1,360.594</b>	<b>3,362.31</b>

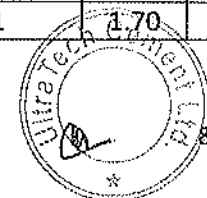
### Century Cement

Sr. No.	Name of the Village/Place	Type of Land (Freehold/Leasehold/Surface Right)	Usage (Plant/Mines/Colony/ Others etc)	Khasra No./Survey No. etc as applicable	Area in Hectares	Area in Acres
1	Kundru	Freehold	Residential/Plant	85/2	0.98	2.41
		Freehold	Plant	84/2	0.04	0.10
2	Kundru	Freehold	Community Use	105	0.55	1.37
3	Kundru	Freehold	Plant	86	2.83	7.00
		Freehold	Plant	99/2	0.74	1.82
4	Kundru	Freehold	Plant	85/1	0.98	2.41
		Freehold	Plant	84/1	0.04	0.10
5	Kundru	Freehold	Plant	87	6.82	16.86
6	Kundru	Freehold	Plant	94	2.81	6.94
7	Kundru	Freehold	Plant	98	2.33	5.75
8	Kundru	Freehold	Community Use	104/1	0.12	0.30
		Freehold	Plant	104/3	0.42	1.04
		Freehold	Plant	104/4	0.04	0.11
		Freehold	Plant	104/7	0.25	0.63
9	Kundru	Freehold	Residential	107	1.24	3.06
10	Kundru	Freehold	Plant	108/5	8.60	21.26
		Freehold	Plant	82/1	1.17	2.88
		Freehold	Plant	99/1	2.21	5.45
11	Kundru	Freehold	Plant	96	0.40	1.00
		Freehold	Plant	97	1.62	4.00
12	Kundru	Freehold	Plant	104/2	0.49	1.20
		Freehold	Plant	104/5	0.10	0.25
		Freehold	Plant	104/6	0.05	0.13
		Freehold	Plant	104/8	0.14	0.34
13	Kundru	Freehold	Plant	103	1.77	4.37
14	Kundru	Freehold	Plant	95	0.99	2.45
15	Kundru	Freehold	Residential/Plant	108/2	0.81	2.00
16	Kundru	Freehold	Plant	108/3	8.60	21.26
		Freehold	Plant/Community Use	108/7	8.60	21.26
		Freehold	Plant/Residential	266/1	7.54	18.64
		Freehold	Plant/Residential	267/2	7.42	18.34
		Freehold	Plant/Residential	266/3	8.23	20.33



Sr. No.	Name of the Village/Place	Type of Land (Freehold/Lease hold/Surface Right)	Usage (Plant/Mines/Co lony/ Others etc)	Khasra No./Survey No etc as applicable	Area in Hectar es	Area in Acres
17	Kundru	Freehold	Plant	102	2.17	5.37
		Freehold	Plant	106	1.48	3.66
18	Kundru	Freehold	Plantation	82/2	1.16	2.87
		Freehold	Community Use	108/1	8.60	21.26
		Freehold	Plantation	108/4	8.60	21.26
		Freehold	Residential / Community Used	108/6	5.73	14.17
		Freehold	Community Use	108/8	2.87	7.09
		Freehold	Residential	266/2	7.54	18.64
		Freehold	Plantation	266/4	6.20	15.33
		Freehold	Residential / Community Used	267/1	5.41	13.38
			<b>Total</b>		<b>128.73</b>	<b>318.09</b>

Sr.No	Name of the Village/Place	Type of Land (Freehold/Lease hold/Surface Right)	Usage (Plant/Mines/Co lony/Others etc)	Khasra No./Survey No etc as applicable	Area in Hectar es	Area in Acres
1	Tandwa	Freehold	Residential/ Factory Area	619/1	15.14	37.42
		Freehold	Residential	620	3.57	8.83
2	Tandwa	Freehold		591/3	0.20	0.50
		Freehold	Plant	617	1.37	3.39
3	Tandwa	Freehold	Mining Area	588	1.55	3.82
4	Tandwa	Freehold	Plant	615/3	0.81	2.00
5	Tandwa	Freehold	Mining Area	591/2	0.20	0.50
6	Tandwa	Freehold	Mining Area	609	0.67	1.65
7	Tandwa	Freehold	Plant	616/2	1.62	4.00
8	Tandwa	Freehold	Plantation	611/1	5.89	14.56
		Freehold	Plantation	600	0.89	2.21
9	Tandwa	Freehold	Mining Area	594	2.69	6.65
10	Tandwa	Freehold	Mining Area	590/2	0.40	1.00
11	Tandwa	Freehold	Plantation	603/2	0.51	1.26
12	Tandwa	Freehold	Plantation	602/3	0.11	0.28
13	Tandwa	Freehold	Mining Area	591/1	5.31	13.13
14	Tandwa	Freehold	Plantation	602/2	0.11	0.28
15	Tandwa	Freehold	Mining Area	607/2	0.40	1.00
16	Tandwa	Freehold	Plant	612/1	0.74	1.84
17	Tandwa	Freehold	Mining Area	595	1.98	4.89
18	Tandwa	Freehold	Plant	613/2	0.81	2.00
19	Tandwa	Freehold	Mining Area	586	1.26	3.11
20	Tandwa	Freehold	Plant	616/1	2.82	6.96
21	Tandwa	Freehold	Plantation	603/1	1.53	3.78
		Freehold	Plant	615/1	1.70	4.20



Sr.No	Name of the Village/Place	Type of Land (Freehold/Lease hold/Surface Right)	Usage (Plant/Mines/Colony/Others etc)	Khasra No./Survey No etc as applicable	Area in Hectares	Area in Acres
		Freehold	Plant	615/3 k	0.18	0.45
22	Tandwa	Freehold	Plant	612/2	0.81	2.00
23	Tandwa	Freehold	Mining Area	593/1	2.08	5.14
24	Tandwa	Freehold	Plantation	601	1.32	3.25
25	Tandwa	Freehold	Mining Area	606/2	0.81	2.00
26	Tandwa	Freehold	Mining Area	590/1	0.45	1.12
27	Tandwa	Freehold	Mining Area	606/1	1.76	4.35
		Freehold	Mining Area	606/1	6.06	14.98
28	Tandwa	Freehold	Mining Area	605/2	0.34	0.85
		Freehold	Mining Area	610/1	1.68	4.16
29	Tandwa	Freehold	Mining Area	589/1	1.59	3.94
		Freehold	Mining Area	589/3	0.40	1
30	Tandwa	Freehold	Plantation	602/1	0.20	0.50
31	Tandwa	Freehold	Plant	619/2	0.40	1.00
32	Tandwa	Freehold	Mining Area	607/1	2.14	5.28
33	Tandwa	Freehold	Mining Area	605/1	0.75	1.85
34	Tandwa	Freehold	Mining Area	610/2	0.20	0.50
		Freehold	Plant	614	0.24	0.60
		Freehold	Plant	613/1	1.66	4.09
35	Tandwa	Freehold	Mining Area	587	1.78	4.40
			<b>Total</b>		<b>77.18</b>	<b>190.72</b>

Sr.No	Name of the Village/Place	Type of Land (Freehold/Lease hold/Surface Right)	Usage (Plant/Mines/Colony,others etc)	Khasra No./Survey No etc as applicable	Area in HA	Area in Acres
1	Tandwa	Freehold	Mining Area	593/2	0.81	2.00
		Freehold	Plantation	605/3	0.40	1.00
		Freehold	Plant	611/2	0.40	1.00
		Freehold	Plantation	616/3	0.20	0.50
		Freehold	Plantation	619/3	0.81	2.00
2	Tandwa	Freehold	Plantation	612/3	1.82	4.50
			<b>Total</b>		<b>4.45</b>	<b>11.00</b>

Sr. No.	Name of the Village/Place	Type of Land (Freehold/Lease hold/Surface Right)	Usage (Plant/Mines/Colony/Others etc)	Khasra No./Survey No etc as applicable	Area in Hectares	Area in Acres
1	Bahesar	Freehold	Mines	14	4.24	10.48
		Freehold	Mines	22/1	0.58	1.44
		Freehold	Mines	28	4.30	10.63
		Freehold	Plant	51/1, 55/1	8.61	21.27
		Freehold	Mines	51/1, 55/1	4.52	11.18
		Freehold	Mines	58	0.78	1.92
		Freehold	Mines	59, 628	1.42	3.52
		Freehold	Plant	129	0.51	1.25






Sr. No.	Name of the Village/Place	Type of Land (Freehold/Lease hold/Surface Right)	Usage (Plant/Mines/Colony/Others etc)	Khasra No./Survey No etc as applicable	Area in Hectares	Area in Acres
		Freehold	Mines	129 P	1.39	3.44
		Freehold	Mines	170	5.49	13.57
		Freehold	Mines	191	0.05	0.13
		Freehold	Mines	199	0.18	0.44
		Freehold	Mines	204	0.59	1.45
		Freehold	Plant	206	0.12	0.30
2	Bahesar	Freehold	Mines	172/2	1.77	4.38
		Freehold	Mines	184	0.57	1.42
3	Bahesar	Freehold	Mines	147/1	0.83	2.04
		Freehold	Mines	147/2	0.25	0.62
		Freehold	Mines	236	0.44	1.09
		Freehold	Plant	252	0.96	2.38
4	Bahesar	Freehold	Mines	22/2	0.58	1.44
		Freehold	Mines	187	5.55	13.71
5	Bahesar	Freehold	Plant	244	1.13	2.79
		Freehold	Mines	16/4	0.14	0.35
		Freehold	Plant	163/1	1.36	3.37
		Freehold	Mines	163/4	1.42	3.50
6	Bahesar	Freehold	Mines	23/4	0.13	0.32
		Freehold	Plant	222/3	0.31	0.76
		Freehold	Plant	248/4	0.37	0.92
		Freehold	Plant	248/6	0.60	1.48
		Freehold	Plant	248/9	0.14	0.35
7	Bahesar	Freehold	Plant	284/1	3.12	7.72
8	Bahesar	Freehold	Mines	23/2	0.13	0.32
		Freehold	Plant	222/4	0.31	0.76
		Freehold	Plant	248/1	0.24	0.60
		Freehold	Plant	248/5	1.02	2.53
9	Bahesar	Freehold	Mines	154	0.31	0.76
10	Bahesar	Freehold	Mines	9	2.44	6.02
		Freehold	Mines	185	0.31	0.76
		Freehold	Mines	190	0.21	0.53
11	Bahesar	Freehold	Mines	11/2	0.23	0.57
12	Bahesar	Freehold	Mines	162	0.86	2.13
		Freehold	Mines	200	0.48	1.18
		Freehold	Plant	217	0.10	0.24
13	Bahesar	Freehold	Plant	259	0.41	1.01
14	Bahesar	Freehold	Mines	148/1	0.09	0.23
		Freehold	Plant	251/2	0.26	0.65
		Freehold	Plant	292/2	0.74	1.83
15	Bahesar	Freehold	Mines	229/2	0.30	0.74
16	Bahesar	Freehold	Mines	151/2	0.40	0.98
17	Bahesar	Freehold	Plant	223	0.83	2.04
		Freehold	Plant	253	1.27	3.13
18	Bahesar	Freehold	Mines	29/4	0.33	0.81
19	Bahesar	Freehold	Mines	29/1	0.66	1.63




Sr. No.	Name of the Village/Place	Type of Land (Freehold/Lease hold/Surface Right)	Usage (Plant/Mines/Co lony/Others etc)	Khasra No./Survey No etc as applicable	Area in Hectar es	Area in Acres
		Freehold	Mines	29/2	0.33	0.81
		Freehold	Mines	196	0.05	0.12
		Freehold	Mines	205/1	0.06	0.15
		Freehold	Mines	205/2	0.06	0.15
20	Bahesar	Freehold	Mines	41	0.81	2.01
		Freehold	Mines	78	0.26	0.65
		Freehold	Mines	232	0.40	1.00
		Freehold	Mines	233	0.26	0.65
		Freehold	Mines	38/1	1.82	4.50
		Freehold	Mines	42/1	1.21	3.00
		Freehold	Mines	46/2	0.10	0.25
21	Bahesar	Freehold	Mines	56/2	0.08	0.20
		Freehold	Mines	57	1.94	4.79
		Freehold	Mines	60	0.59	1.45
		Freehold	Mines	16/5	0.07	0.18
22	Bahesar	Freehold	Mines	163/2	1.36	3.37
		Freehold	Mines	163/5	0.03	0.07
23	Bahesar	Freehold	Mines	16/6	0.07	0.18
24	Bahesar	Freehold	Mines	3	3.62	8.94
		Freehold	Mines	5	1.05	2.59
		Freehold	Mines	127	0.44	1.08
		Freehold	Mines	153	0.18	0.44
		Freehold	Mines	180	1.79	4.43
		Freehold	Mines	181	9.75	24.09
		Freehold	Plant	210	0.12	0.30
		Freehold	Mines	212	0.16	0.40
		Freehold	Plant	218	0.09	0.22
		Freehold	Plant	295	1.17	2.88
25	Bahesar	Freehold	Mines	7	0.86	2.13
		Freehold	Mines	24	0.36	0.88
26	Bahesar	Freehold	Mines	23/1	0.06	0.16
		Freehold	Plant	222/2	0.15	0.38
		Freehold	Plant	248/3	0.19	0.47
		Freehold	Plant	248/7	0.33	0.81
		Freehold	Plant	248/10	0.08	0.20
27	Bahesar	Freehold	Mines	23/5	0.06	0.16
		Freehold	Plant	222/5	0.15	0.38
		Freehold	Plant	248/11	0.19	0.46
		Freehold	Plant	248/12	0.32	0.80
		Freehold	Plant	248/13	0.08	0.20
28	Bahesar	Freehold	Mines	11/1	0.23	0.56
		Freehold	Plant	220	3.35	8.27
		Freehold	Plant	221	0.24	0.60
29	Bahesar	Freehold	Plant	261/1	1.06	2.61
30	Bahesar	Freehold	Mines	61/2	0.49	1.20
		Freehold	Mines	61/6	0.10	0.24



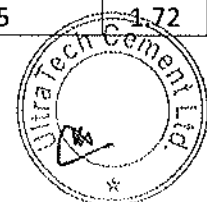
Sr. No.	Name of the Village/Place	Type of Land (Freehold/Lease hold/Surface Right)	Usage (Plant/Mines/Co lony/Others etc)	Khasra No./Survey No etc as applicable	Area in Hectar es	Area in Acres
		Freehold	Mines	61/7	0.09	0.22
		Freehold	Mines	61/8	0.10	0.24
31	Bahesar	Freehold	Mines	61/1	0.12	0.30
		Freehold	Mines	61/3	0.22	0.54
		Freehold	Mines	61/4	0.09	0.22
		Freehold	Mines	61/5	1.44	3.57
		Freehold	Mines	61/9	0.24	0.60
		Freehold	Mines	171	1.40	3.45
32	Bahesar	Freehold	Mines	11/3	0.22	0.54
		Freehold	Mines	11/4	0.24	0.59
33	Bahesar	Freehold	Mines	229/1	0.60	1.49
34	Bahesar	Freehold	Mines	13	1.14	2.82
		Freehold	Mines	48	3.38	8.34
		Freehold	Mines	172/1	1.78	4.39
		Freehold	Plant	203	0.53	1.31
		Freehold	Plant	214	0.33	0.81
35	Bahesar	Freehold	Mines	18	1.10	2.72
		Freehold	Mines	123/1	4.88	12.07
		Freehold	Mines	178	7.79	19.24
		Freehold	Mines	183	0.40	1.00
		Freehold	Mines	188	0.13	0.31
		Freehold	Mines	202	0.21	0.53
		Freehold	Plant	202	0.40	1.00
36	Bahesar	Freehold	Plant	294	0.93	2.31
37	Bahesar	Freehold	Mines	144	0.22	0.54
		Freehold	Mines	145	0.30	0.75
		Freehold	Mines	146	0.26	0.65
		Freehold	Mines	149	0.18	0.45
		Freehold	Mines	150	2.25	5.56
		Freehold	Plant	219	0.16	0.40
38	Bahesar	Freehold	Mines	8	0.41	1.01
		Freehold	Mines	21/4	0.17	0.41
		Freehold	Mines	30/2	0.47	1.15
		Freehold	Plant	76/1	0.12	0.30
39	Bahesar	Freehold	Mines	47	1.42	3.50
		Freehold	Mines	49	0.26	0.65
40	Bahesar	Freehold	Mines	39	0.81	2.00
		Freehold	Plant	130/1	0.40	1.00
41	Bahesar	Freehold	Mines	38/2	1.82	4.50
		Freehold	Mines	235	0.37	0.92
42	Bahesar	Freehold	Mines	234	0.39	0.97
		Freehold	Plant	246	1.70	4.21
43	Bahesar	Freehold	Plant	261/2	1.05	2.60
44	Bahesar	Freehold	Mines	36	0.72	1.78
		Freehold	Plant	52	0.32	0.80
		Freehold	Plant	63 Part	0.42	1.05



Sr. No.	Name of the Village/Place	Type of Land (Freehold/Lease hold/Surface Right)	Usage (Plant/Mines/Co lony/Others etc)	Khasra No./Survey No etc as applicable	Area in Hectar es	Area in Acres
		Freehold	Mines	63/1 & 63/2	0.38	0.95
		Freehold	Plant	119	0.16	0.40
		Freehold	Plant	260/1	1.10	2.71
		Freehold	Plant	260/2	1.09	2.70
		Freehold	Mines	15	0.40	1.00
45	Bahesar	Freehold	Mines	32	0.26	0.64
46	Bahesar	Freehold	Mines	20	0.28	0.69
		Freehold	Plant	209	0.07	0.17
		Freehold	Mines	239 Part	0.81	2.00
		Freehold	Plant	239 Part	0.32	0.80
47	Bahesar	Freehold	Mines	121	1.30	3.20
48	Bahesar	Freehold	Plant	216	0.30	0.73
49	Bahesar	Freehold	Mines	148/2	0.10	0.24
		Freehold	Plant	251/3	0.26	0.65
		Freehold	Plant	292/1	0.74	1.82
50	Bahesar	Freehold	Mines	10	0.47	1.16
51	Bahesar	Freehold	Mines	16/1	0.07	0.17
		Freehold	Mines	33	0.77	1.91
		Freehold	Mines	179	1.33	3.28
		Freehold	Mines	193	0.26	0.65
		Freehold	Mines	194	0.15	0.36
		Freehold	Plant	240	0.74	1.84
		Freehold	Mines	12	1.83	4.51
		Freehold	Plant	241	2.24	5.53
		Freehold	Plant	215	0.61	1.51
		Freehold	Mines	228	0.31	0.76
52	Bahesar	Freehold	Plant	258	0.95	2.34
53	Bahesar	Freehold	Mines	16/3	0.07	0.18
54	Bahesar	Freehold	Plant	118	0.11	0.26
55	Bahesar	Freehold	Mines	143	2.89	7.14
56	Bahesar	Freehold	Mines	4	0.54	1.34
		Freehold	Mines	56/1	0.49	1.20
		Freehold	Mines	65	0.62	1.52
57	Bahesar	Freehold	Mines	21/1	0.16	0.40
		Freehold	Mines	66	1.01	2.49
		Freehold	Plant	254/2	0.81	2.00
		Freehold	Plant	255	0.66	1.63
58	Bahesar	Freehold	Mines	62	0.38	0.94
		Freehold	Mines	64	0.96	2.38
		Freehold	Plant	243	0.74	1.82
59	Bahesar	Freehold	Plant	251/1	0.53	1.30
60	Bahesar	Freehold	Plant	120	0.42	1.05
61	Bahesar	Freehold	Plant	51/2	0.28	0.70
62	Bahesar	Freehold	Plant	283	3.04	7.52
63	Bahesar	Freehold	Mines	61/10	0.20	0.50
64	Bahesar	Freehold	Mines	151/1	0.40	0.99



Sr. No.	Name of the Village/Place	Type of Land (Freehold/Lease hold/Surface Right)	Usage (Plant/Mines/Colony/Others etc)	Khasra No./Survey No etc as applicable	Area in Hectares	Area in Acres
65	Bahesar	Freehold	Mines	16/2	0.14	0.35
		Freehold	Mines	37/1	0.92	2.28
		Freehold	Mines	40/1	0.20	0.50
		Freehold	Mines	40/2	0.16	0.40
		Freehold	Mines	40/3	0.20	0.50
66	Bahesar	Freehold	Mines	25	0.29	0.71
		Freehold	Mines	230	0.92	2.28
67	Bahesar	Freehold	Mines	23/3	0.13	0.32
		Freehold	Mines	45	0.38	0.95
		Freehold	Mines	46/1	0.28	0.69
		Freehold	Plant	222/1	0.30	0.75
		Freehold	Plant	248/2	0.38	0.93
		Freehold	Plant	248/8	0.79	1.94
68	Bahesar	Freehold	Mines	29/3	0.66	1.62
69	Bahesar	Freehold	Plant	284/2	2.57	6.34
70	Bahesar	Freehold	Mines	163/3	1.39	3.43
71	Bahesar	Freehold	Mines	189	0.08	0.20
		Freehold	Mines	195	0.11	0.27
72	Bahesar	Freehold	Mines	26	1.02	2.52
		Freehold	Mines	31	0.56	1.38
		Freehold	Plant	256	0.70	1.72
73	Bahesar	Freehold	Mines	63 Part	0.14	0.35
74	Bahesar	Freehold	Mines	6	4.80	11.87
		Freehold	Mines	2	5.94	14.69
		Freehold	Mines	231/1	0.74	1.83
		Freehold	Mines	30/1	0.40	1.00
75	Bahesar	Freehold	Mines	160	1.72	4.24
		Freehold	Plant	225	1.29	3.18
		Freehold	Mines	227	5.55	13.72
		Freehold	Mines	231/2	0.74	1.83
		Freehold	Plant	254/1	0.77	1.90
		Freehold	Plant	257	1.40	3.47
		Freehold	Plant	293	1.03	2.54
		Freehold	Mines	37/2	0.40	1.00
		Freehold	Mines	35	1.19	2.94
76	Bahesar	Freehold	Mines	19	0.13	0.32
		Freehold	Plant	247	1.10	2.71
		Freehold	Plant	208	0.08	0.19
		Freehold	Mines	122	0.21	0.51
77	Bahesar	Freehold	Mines	34	1.07	2.64
		Freehold	Plant	201	0.06	0.16
		Freehold	Plant	211	0.06	0.14
78	Bahesar	Freehold	Plant	249	0.95	2.35
79	Bahesar	Freehold	Mines	161	0.85	2.09
		Freehold	Plant	213	0.23	0.57
		Freehold	Plant	245	1.72	4.24



Sr. No.	Name of the Village/Place	Type of Land (Freehold/Leasehold/Surface Right)	Usage (Plant/Mines/Colony/Others etc)	Khasra No./Survey No. etc as applicable	Area in Hectares	Area in Acres
81	Bahesar	Freehold	Plant	471/part	0.42	1.05
82	Bahesar	Freehold	Plant	470/10	0.18	0.45
		Freehold	Plant	470/12	0.17	0.43
83	Bahesar	Freehold	Plant	470/9	0.16	0.40
84	Bahesar	Freehold	Plant	470/11	0.18	0.44
85	Bahesar	Freehold	Mines	67	2.96	7.319
86	Bahesar	Freehold	Plant	117/1	2.51	6.195
			<b>Total</b>		<b>225.518</b>	<b>557.254</b>

Sr.No	Name of the Village/Place	Type of Land (Freehold/Leasehold/Surface Right)	Usage (Plant/Mines/Colony/Others etc)	Khasra No./Survey No. etc as applicable	Area in Hectares	Area in Acres
1	Simga	Freehold	Not Under Utilization	1203/2	0.08	0.20
		Freehold		1336/2		
2	Simga	Freehold	Not Under Utilization	1343	0.44	1.09
3	Simga	Freehold	Not Under Utilization	1336/3	0.02	0.05
		Freehold	Not Under Utilization	1341	0.05	0.12
			<b>TOTAL</b>		<b>0.59</b>	<b>1.46</b>

Sr. No.	Name of the Village/Place	Type of Land (Freehold/Leasehold/Surface Right)	Usage (Plant/Mines/Colony/Others etc)	Khasra No./Survey No. etc as applicable	Area in Hectares	Area in Acres
1	Tulsi	Freehold	Mining Area	381	0.53	1.32
		Freehold	Mining Area	382	0.83	2.05
		Freehold	Mining Area	390	0.99	2.45
		Freehold	Mining Area	395	0.44	1.08
		Freehold	Mining Area	396/3	0.30	0.75
		Freehold	Mining Area	408/5	0.52	1.28
		Freehold	Mining Area	408/7	0.42	1.05
		Freehold	Mining Area	408/21	0.13	0.33
		Freehold	Mining Area	409/1	0.34	0.85
		Freehold	Mining Area	409/2		
		Freehold	Mining Area	408/3	0.31	0.77
		Freehold	Mining Area	411/2		
2	Tulsi	Freehold	Mining Area	408/28	0.12	0.29
		Freehold	Mining Area	411/3	0.20	0.5
		Freehold	Mining Area	408/30	0.15	0.36
		Freehold	Mining Area	408/31	0.11	0.27
		Freehold	Mining Area	405	0.47	1.15



Sr. No.	Name of the Village/Place	Type of Land (Freehold/Lease hold/Surface Right)	Usage (Plant/Mines/Colony/Others etc)	Khasra No./Survey No. etc as applicable	Area in Hectares	Area in Acres
		Freehold	Mining Area	406/2	0.36	0.9
		Freehold	Mining Area	411/1	0.45	1.11
4	Tulsi	Freehold	Mining Area	385	0.51	1.26
		Freehold	Mining Area	389/2	0.22	0.55
		Freehold	Mining Area	394/1	0.40	1.00
		Freehold	Mining Area	391	0.15	0.36
5	Tulsi	Freehold	Mining Area	393/1	0.85	2.09
		Freehold	Mining Area	394/1		
		Freehold	Mining Area	406/1	0.26	0.65
		Freehold	Mining Area	406/5	0.18	0.45
		Freehold	Mining Area	408/2	0.45	1.10
		Freehold	Mining Area	408/4	0.06	0.16
		Freehold	Mining Area	408/8	0.48	1.18
		Freehold	Mining Area	408/10	0.11	0.26
		Freehold	Mining Area	408/12	0.10	0.25
		Freehold	Mining Area	408/15	0.14	0.35
		Freehold	Mining Area	408/17	0.15	0.36
		Freehold	Mining Area	408/19	0.13	0.31
		Freehold	Mining Area	408/23	0.11	0.26
		Freehold	Mining Area	408/26	0.06	0.16
		Freehold	Mining Area	408/9	0.19	0.47
		Freehold	Mining Area	410/1	0.11	0.27
6	Tulsi	Freehold	Mining Area	379/4	0.40	1.00
		Freehold	Mining Area	380/1	0.65	1.61
		Freehold	Mining Area	384	1.57	3.89
		Freehold	Mining Area	392/2	0.85	2.09
		Freehold	Mining Area	394/3		
		Freehold	Mining Area	419/1	0.51	1.25
7	Tulsi	Freehold	Mining Area	408/6	0.34	0.84
		Freehold	Mining Area	408/29	0.20	0.49
		Freehold	Mining Area	408/36	0.34	0.85
		Freehold	Mining Area	408/37	0.12	0.29
		Freehold	Mining Area	410/3	1.94	4.79
		Freehold	Mining Area	419/12	0.33	0.81
8	Tulsi	Freehold	Mining Area	374/2	0.47	1.17
		Freehold	Mining Area	386	1.30	3.22
		Freehold	Mining Area	396/1	0.30	0.75
		Freehold	Mining Area	396/2	0.10	0.25
9	Tulsi	Freehold	Mining Area	408/32	0.34	0.85
		Freehold	Mining Area	411/4	0.08	0.20
		Freehold	Mining Area	408/33	1.00	2.48
		Freehold	Mining Area	408/34	0.68	1.69
		Freehold	Mining Area	408/38	0.23	0.57
		Freehold	Mining Area	410/1 Part	0.41	1.01
		Freehold	Mining Area	421/3	0.19	0.46
10	Tulsi	Freehold	Mining Area	397/2	3.40	3.45



Sr. No.	Name of the Village/Place	Type of Land (Freehold/Leasehold/Surface Right)	Usage (Plant/Mines/Colony/Others etc)	Khasra No./Survey No. etc as applicable	Area in Hectares	Area in Acres
		Freehold	Mining Area	402/1	0.65	1.61
		Freehold	Mining Area	402/2	0.66	1.62
		Freehold	Mining Area	402/3	0.66	1.62
		Freehold	Mining Area	402/4	0.66	1.62
		Freehold	Mining Area	406/4	0.20	0.50
		Freehold	Mining Area	408/27	0.06	0.16
11	Tulsi	Freehold	Mining Area	383/1	0.55	1.36
		Freehold	Mining Area	383/2	0.55	1.36
		Freehold	Mining Area	408/11	0.06	0.15
		Freehold	Mining Area	408/13	0.09	0.23
		Freehold	Mining Area	408/14	0.13	0.33
		Freehold	Mining Area	408/25	0.14	0.35
		Freehold	Mining Area	408/16	0.05	0.13
		Freehold	Mining Area	408/18	0.09	0.23
		Freehold	Mining Area	408/20	0.12	0.30
		Freehold	Mining Area	408/22	0.09	0.23
		Freehold	Mining Area	408/24	0.17	0.42
		Freehold	Mining Area	410/4	0.24	0.60
		Freehold	Mining Area	410/5	0.37	0.92
12	Tulsi	Freehold	Mining Area	387	0.42	1.03
		Freehold	Mining Area	388	0.28	0.69
		Freehold	Mining Area	404	0.51	1.25
		Freehold	Mining Area	406/3	0.63	1.55
		Freehold	Mining Area	419/4	0.20	0.50
13	Tulsi	Freehold	Mining Area	379/1	0.61	1.50
		Freehold	Mining Area	379/2	0.61	1.50
14	Tulsi	Freehold	Mining Area	419/16	0.59	1.45
		Freehold	Mining Area	419/18	0.41	1.02
		Freehold	Mining Area	419/25	0.66	1.62
15	Tulsi	Freehold	Mining Area	419/24	0.48	1.179
16	Tulsi	Freehold	Plantation	419/19	0.10	0.250
		Freehold	Mining Area	419/20	0.84	2.081
		Freehold	Mining Area	419/22	0.70	1.732
17	Tulsi	Freehold	Plantation	419/28	0.12	0.299
		Freehold	Mining Area	419/29	0.20	0.499
18	Tulsi	Freehold	Mining Area	420	1.36	3.370
19	Tulsi	Freehold	Mining Area	419/17	0.20	0.5
20	Tulsi	Freehold	Mining Area	419/2	0.32	0.791
			<b>TOTAL</b>		<b>39.89</b>	<b>98.561</b>
21	Tulsi	Freehold	Mining Area	380/2	0.101	0.250
22	Tulsi	Freehold	Mining Area	392	0.239	0.591
			<b>Grand Total</b>		<b>40.227</b>	<b>99.402</b>






Sr.No	Name of the Village/Place	Type of Land (Freehold/Leasehold/Surface Right)	Usage (Plant/Mines/Colony/Others etc)	Khasra No./Survey No. etc as applicable	Area in Hectares	Area in Acres		
1	Nakti-Khapri	Freehold	Plantation	14/7	1.28	3.16		
		Freehold	Plantation	55/21	0.01	0.02		
		Freehold	Plantation	55/22	0.65	1.60		
		Freehold	Plantation	55/23	1.45	3.59		
2	Nakti-Khapri	Freehold	Plantation	2/1	0.10	0.24		
		Freehold	Plantation	2/2	0.04	0.10		
		Freehold	Plantation	4/1	0.12	0.30		
		Freehold	Plantation	2/3	0.38	0.93		
		Freehold	Plantation	4/2	0.10	0.25		
		Freehold	Plantation	4/3	0.34	0.83		
		Freehold	Plantation	5/1	1.13	2.80		
		Freehold	Plantation	5/2	0.45	1.10		
		Freehold	Plantation	5/3	0.53	1.30		
		3	Nakti-Khapri	Freehold	Plantation	5/4	0.93	2.30
				Freehold	Plantation	8/2 (part)		
				Freehold	Plantation	8/3 (part)		
Freehold	Plantation			11/2 (part)				
Freehold	Plantation			11/3 (part)				
Freehold	Plantation			12/2 (part)	0.36	0.90		
Freehold	Plantation			12/3 (part)				
Freehold	Plantation			13/3 (part)				
Freehold	Plantation			30/2 (part)				
Freehold	Plantation			30/3 (part)				
Freehold	Plantation			10/2	0.16	0.40		
Freehold	Plantation			14/5	0.32	0.79		
Freehold	Plantation			14/6	0.00	0.01		
				<b>8.34</b>	<b>20.620</b>			

Leasehold land for 73.843 Ha Mining lease

Sr. No.	Name of the Village/Place	Type of Land (Freehold/Leasehold/Surface Right)	Usage (Plant/Mines/Colony/Others etc)	Khasra No./Survey No.	Area in Hectares	Area in Acres
1	Bahesar	Leasehold	Mines	27	0.053	0.13
2	Tulsi	Leasehold	Mines	389/1	0.530	1.31
3	Tulsi	Leasehold	Mines	407/1	0.684	1.69
					<b>1.267</b>	<b>3.131</b>



## Leasehold land for 237 Ha Mining lease

Sr. No.	Name of the Village/Place	Type of Land (Freehold/Leasehold/Surface Right)	Usage (Plant/Mines/Colony/Others etc)	Khasra No./Survey No.	Area in Hectares	Area in Acres
1	Bahesar	Leasehold	Mines	21/3	0.162	0.40
2	Bahesar	Leasehold	Mines	42/2, 43, 44/1,2,3, 124, 130/2	7.267	17.96
3	Bahesar	Leasehold	Mines	50/1	0.636	1.572
4	Bahesar	Leasehold	Mines	50/2	0.405	1.001
5	Bahesar	Leasehold	Mines	128	0.069	0.170
6	Bahesar	Leasehold	Mines	132 to 142	17.169	42.425
7	Bahesar	Leasehold	Mines	155 to 159	4.420	10.922
8	Bahesar	Leasehold	Mines	164 to 169	7.486	18.498
9	Bahesar	Leasehold	Mines	186/1	2.249	5.557
10	Bahesar	Leasehold	Mines	152	0.599	1.480
11	Bahesar	Leasehold	Mines	173	1.214	3.000
12	Bahesar	Leasehold	Mines	174	2.152	5.318
13	Bahesar	Leasehold	Mines	175	0.543	1.342
14	Bahesar	Leasehold	Mines	192	0.109	0.269
15	Bahesar	Leasehold	Mines	197/1	0.117	0.289
16	Bahesar	Leasehold	Mines	197/2	0.121	0.299
17	Bahesar	Leasehold	Mines	198	0.109	0.269
18	Bahesar	Leasehold	Mines	237	0.845	2.088
19	Bahesar	Leasehold	Mines	238	0.543	1.342
20	Bahesar	Leasehold	Mines	264	29.598	73.137
21	Bahesar	Leasehold	Mines	177	0.263	0.650
22	Tandwa	Leasehold	Mines	596	2.262	5.589
23	Tandwa	Leasehold	Mines	597	0.417	1.030
<b>Total</b>					<b>78.755</b>	<b>194.604</b>

## Kesla Project

Sr. No.	Name of the Village/Place	Type of Land (Freehold/Leasehold/Surface Right)	Usage (Plant/Mines/Colony/Others etc)	Khasra No./Survey No.	Area in Hectares	Area in Acres
1	Kharora	Freehold	Kesla Mines	378/17	0.210	0.520
	Kharora	Freehold	Kesla Mines	378/19	0.109	0.270
	Kharora	Freehold	Kesla Mines	378/20	0.110	0.270
	Kharora	Freehold	Kesla Mines	408	0.243	0.600
	Kharora	Freehold	Kesla Mines	409/4	0.162	0.400
	Kharora	Freehold	Kesla Mines	410	0.753	1.860
	Kharora	Freehold	Kesla Mines	532/1	0.425	1.050
	Kharora	Freehold	Kesla Mines	533 & 534/1	0.364	0.900
2	Kharora	Freehold	Kesla Mines	509/2	0.445	1.100
3	Kharora	Freehold	Kesla Mines	555/2	1.242	3.070
	Kharora	Freehold	Kesla Mines	427/4	0.133	0.330




Sr. No.	Name of the Village/Place	Type of Land (Freehold/Lease hold/Surface Right)	Usage (Plant/Mines/Colony/Others etc)	Khasra No./Survey No.	Area in Hectares	Area in Acres
5	Kharora	Freehold	Kesla Mines	511/2	0.324	0.800
6	Kharora	Freehold	Kesla Mines	510/2	0.156	0.390
7	Kharora	Freehold	Kesla Mines	496/11 Part new no 496/23	0.421	1.040
8	Kharora	Freehold	Kesla Mines	409/1	0.121	0.299
9	Kharora	Freehold	Kesla Mines	409/2	0.243	0.600
10	Kharora	Freehold	Kesla Mines	409/3	0.081	0.200
	Kharora	Freehold	Kesla Mines	502/1	0.113	0.279
11	Kharora	Freehold	Kesla Mines	496/9	0.270	0.667
12	Kharora	Freehold	Kesla Mines	510/3	0.061	0.151
13	Kharora	Freehold	Kesla Mines	519/6 Part	0.100	0.247
14	Kharora	Freehold	Kesla Mines	496/12 Part	0.692	1.709
15	Kharora	Freehold	Kesla Mines	496/11 Part	0.320	0.790
				496/8 Part	0.067	0.165
16	Kharora	Freehold	Kesla Mines	517 Part	0.101	0.249
17	Kharora	Freehold	Kesla Mines	415/2	0.150	0.371
				431/1	0.190	0.469
18	Kharora	Freehold	Kesla Mines	214/2	0.293	0.724
	Kharora	Freehold	Kesla Mines	214/5	0.166	0.410
	Kharora	Freehold	Kesla Mines	214/7	0.176	0.435
	Kharora	Freehold	Kesla Mines	214/6	0.344	0.850
	Kharora	Freehold	Kesla Mines	214/8	0.142	0.351
	Kharora	Freehold	Kesla Mines	217/2	0.537	1.327
	Kharora	Freehold	Kesla Mines	296/1	0.344	0.850
	Kharora	Freehold	Kesla Mines	375	0.547	1.352
	Kharora	Freehold	Kesla Mines	405/5	0.194	0.479
	Kharora	Freehold	Kesla Mines	460/1	0.344	0.850
	Kharora	Freehold	Kesla Mines	475/2	0.462	1.142
	Kharora	Freehold	Kesla Mines	485/1	2.051	5.068
	Kharora	Freehold	Kesla Mines	496/7	1.384	3.420
	Kharora	Freehold	Kesla Mines	496/21	0.809	1.999
	Kharora	Freehold	Kesla Mines	496/22	0.607	1.500
19	Kharora	Freehold	Kesla Mines	214/1	0.203	0.502
	Kharora	Freehold	Kesla Mines	214/3	0.202	0.499
	Kharora	Freehold	Kesla Mines	214/4	0.202	0.499
20	Kharora	Freehold	Kesla Mines	425/1	0.939	2.320
	Kharora	Freehold	Kesla Mines	785	0.518	1.280
21	Kharora	Freehold	Kesla Mines	300/2 Part	0.267	0.660
22	Kharora	Freehold	Kesla Mines	771	0.251	0.620
23	Kharora	Freehold	Kesla Mines	503/1	0.138	0.341
24	Kharora	Freehold	Kesla Mines	557/3	0.190	0.470
25	Kharora	Freehold	Kesla Mines	557/7	0.190	0.470
26	Kharora	Freehold	Kesla Mines	557/8	0.190	0.470
27	Kharora	Freehold	Kesla Mines	557/9	0.191	0.472
28	Kharora	Freehold	Kesla Mines	504/1	0.206	0.509
	Kharora	Freehold	Kesla Mines	276	0.134	0.331


Sr. No.	Name of the Village/Place	Type of Land (Freehold/Leasehold/Surface Right)	Usage (Plant/Mines/Colony/Others etc)	Khasra No./Survey No.	Area in Hectares	Area in Acres
29	Kharora	Freehold	Kesla Mines	602/4-5	0.178	0.440
	Kharora	Freehold	Kesla Mines	602/6	0.101	0.250
	Kharora	Freehold	Kesla Mines	605	0.332	0.820
	Kharora	Freehold	Kesla Mines	606/2	0.089	0.220
30	Kharora	Freehold	Kesla Mines	591/14	0.251	0.620
	Kharora	Freehold	Kesla Mines	591/15	0.268	0.663
	Kharora	Freehold	Kesla Mines	591/16	0.198	0.489
	Kharora	Freehold	Kesla Mines	591/17	0.243	0.601
	Kharora	Freehold	Kesla Mines	602/02	0.109	0.269
31	Kharora	Freehold	Kesla Mines	427/10	0.267	0.660
32	Kharora	Freehold	Kesla Mines	482/1	0.388	0.959
	Kharora	Freehold	Kesla Mines	540/1	0.176	0.435
33	Kharora	Freehold	Kesla Mines	784/2	0.259	0.640
34	Kharora	Freehold	Kesla Mines	791/4	0.283	0.699
	Kharora	Freehold	Kesla Mines	407/2	0.148	0.366
35	Kharora	Freehold	Kesla Mines	529/1	0.243	0.600
36	Kharora	Freehold	Kesla Mines	302	0.065	0.161
	Kharora	Freehold	Kesla Mines	303/2	0.057	0.141
	Kharora	Freehold	Kesla Mines	305	0.364	0.899
	Kharora	Freehold	Kesla Mines	308	0.202	0.499
37	Kharora	Freehold	Kesla Mines	790/1	0.243	0.600
				<b>Total</b>	<b>24.291</b>	<b>60.027</b>

#### Manikgarh Cement


Sr. No.	Name of the Village/Place	Type of Land (Freehold/Leasehold/Surface Right)	Usage (Plant/Mines/Colony/Others etc)	Khasra No./Survey No. etc as applicable	Area in Hectares	Area in Acres
1	Gadchandur	Freehold	Plant	146/2	3.55	8.77
2	Gadchandur	Freehold	Plant	146/4	3.24	8.01
3	Gadchandur	Freehold	Plant	146/5	2.84	7.02
4	Gadchandur	Freehold	Plant	147/1	3.93	9.71
5	Gadchandur	Freehold	Plant	146/6	3.23	7.98
6	Gadchandur	Freehold	Plant	148/1	1.57	3.88
7	Gadchandur	Freehold	Plant	148/2	1.98	4.89
8	Gadchandur	Freehold	Plant	149	5.36	13.24
9	Gadchandur	Freehold	Plant	150/1	1.43	3.53
10	Gadchandur	Freehold	Plant	150/2	1.43	3.53
11	Gadchandur	Freehold	Plant	150/3	1.42	3.51
12	Gadchandur	Freehold	Plant	151/1	4.20	10.38
13	Gadchandur	Freehold	Plant	152	4.73	11.69
14	Gadchandur	Freehold	Plant	153	8.17	20.19
15	Gadchandur	Freehold	Plant	154	6.48	16.01
16	Gadchandur	Freehold	Plant	155/1	2.10	5.19
17	Gadchandur	Freehold	Plant	155/2	1.80	4.45




Sr. No.	Name of the Village/Place	Type of Land (Freehold/Leasehold/Surface Right)	Usage (Plant/Mines/Co lony/Others etc)	Khasra No./Survey No. etc as applicable	Area in Hectares	Area in Acres
18	Gadchandur	Freehold	Plant	156/1	6.55	16.19
19	Gadchandur	Freehold	Plant	157	3.03	7.49
20	Gadchandur	Freehold	Plant	158	2.10	5.19
21	Gadchandur	Freehold	Plant	159	4.98	12.31
22	Gadchandur	Freehold	Plant	160	3.55	8.77
23	Gadchandur	Freehold	Plant	161/1	5.25	12.97
24	Gadchandur	Freehold	Plant	162/2	3.08	7.61
25	Gadchandur	Freehold	Plant	163	5.10	12.60
26	Gadchandur	Freehold	Plant	164	1.37	3.39
27	Gadchandur	Freehold	Plant	165/1	3.28	8.10
28	Gadchandur	Freehold	Plant	166	5.80	14.33
29	Gadchandur	Freehold	Plant	167/1	2.81	6.94
30	Gadchandur	Freehold	Plant	167/2	2.71	6.70
31	Gadchandur	Freehold	Plant	168/1	1.73	4.27
32	Gadchandur	Freehold	Plant	168/2	1.74	4.30
33	Gadchandur	Freehold	Plant	169	3.62	8.95
34	Gadchandur	Freehold	Plant	170	2.25	5.56
35	Gadchandur	Freehold	Plant	171	1.70	4.20
36	Gadchandur	Freehold	Plant	172/1	4.75	11.74
37	Gadchandur	Freehold	Plant	172/2	4.74	11.71
38	Gadchandur	Freehold	Plant	173/1	1.10	2.72
39	Gadchandur	Freehold	Plant	173/2	1.09	2.69
40	Gadchandur	Freehold	Plant	174	5.45	13.47
41	Gadchandur	Freehold	Plant	175	4.62	11.42
42	Gadchandur	Freehold	Plant	176	3.99	9.86
43	Gadchandur	Freehold	Plant	177	6.61	16.33
44	Gadchandur	Freehold	Plant	178/1	4.28	10.58
45	Gadchandur	Freehold	Plant	179	4.56	11.27
46	Gadchandur	Freehold	Plant	181	2.91	7.19
47	Gadchandur	Freehold	Plant	183	1.03	2.55
48	Gadchandur	Freehold	Plant	184/1	3.29	8.13
49	Gadchandur	Freehold	Plant	184/3	0.04	0.10
50	Gadchandur	Freehold	Plant	185/1	0.51	1.26
51	Gadchandur	Freehold	Plant	185/3	4.86	12.01
52	Gadchandur	Freehold	Plant	186	3.15	7.78
53	Gadchandur	Freehold	Plant	187	5.46	13.49
54	Gadchandur	Freehold	Plant	188/1	1.84	4.55
55	Gadchandur	Freehold	Plant	188/3	2.86	7.07
56	Gadchandur	Freehold	Plant	189/1	4.07	10.06
57	Gadchandur	Freehold	Plant	189/3	0.63	1.56
58	Gadchandur	Freehold	Plant	180	4.79	11.84
59	Gadchandur	Freehold	Plant	182	5.15	12.73
					<b>199.89</b>	<b>493.93</b>
60	Gadchandur	Freehold	Plant	194/1	2.16	5.34
61	Gadchandur	Freehold	Plant	146/1	9.26	22.88
					<b>11.42</b>	<b>28.22</b>



Sr. No.	Name of the Village/Place	Type of Land (Freehold/Leasehold/Surface Right)	Usage (Plant/Mines/Colony/Others etc)	Khasra No./Survey No. etc as applicable	Area in Hectares	Area in Acres
62	Gadchandur	Freehold	Plant	191	1.79	4.42
63	Gadchandur	Freehold	Plant	193	4.11	10.16
64	Gadchandur	Freehold	Plant	197	1.10	2.72
65	Gadchandur	Freehold	Plant	195	1.88	4.65
66	Gadchandur	Freehold	Plant	199	1.83	4.52
67	Gadchandur	Freehold	Plant	200/1	1.53	3.78
68	Gadchandur	Freehold	Plant	200/2	1.54	3.81
69	Gadchandur	Freehold	Plant	201	5.86	14.48
70	Gadchandur	Freehold	Plant	202	2.03	5.02
71	Gadchandur	Freehold	Plant	203	3.53	8.72
72	Gadchandur	Freehold	Plant	204	4.46	11.02
73	Gadchandur	Freehold	Plant	190	0.31	0.77
74	Gadchandur	Freehold	Plant	192	2.02	4.99
75	Gadchandur	Freehold	Plant	194/2	2.16	5.34
76	Gadchandur	Freehold	Plant	196	2.55	6.30
77	Gadchandur	Freehold	Plant	198	2.20	5.44
					<b>38.90</b>	<b>78.82</b>
78	Belampur	Freehold	Ropeway	18/1	0.23	0.57
79	Belampur	Freehold	Ropeway	18/2	0.24	0.59
80	Belampur	Freehold	Ropeway	19	0.05	0.12
81	Belampur	Freehold	Ropeway	23	0.15	0.37
82	Belampur	Freehold	Ropeway	24	0.23	0.57
83	Belampur	Freehold	Ropeway	35	0.54	1.33
84	Belampur	Freehold	Ropeway	26/2	0.48	1.19
					<b>1.92</b>	<b>4.74</b>
85	Belampur	Freehold	Ropeway	22	0.22	0.55
86	Belampur	Freehold	Ropeway	31/1	0.48	1.19
87	Belampur	Freehold	Ropeway	40	11.44	28.27
88	Naokari(Khurd)	Freehold	Ropeway	26	0.80	1.98
					<b>12.94</b>	<b>31.98</b>
89	Naokari	Freehold	Mines Colony	20/1	1.95	4.82
90	Naokari	Freehold	Mines Colony	20/3	1.94	4.79
91	Naokari	Freehold	Mines Colony	22/2	1.91	4.72
92	Naokari	Freehold	Mines Colony	20/2	1.94	4.79
93	Naokari	Freehold	Mines Colony	26/1	1.86	4.60
94	Naokari	Freehold	Mines Colony	18/1	4.17	10.30
95	Naokari	Freehold	Mines Colony	26/3	1.86	4.60
96	Naokari	Freehold	Mines Colony	22/1	1.91	4.72
97	Naokari	Freehold	Mines Colony	21	1.63	4.03
98	Naokari	Freehold	Mines Colony	25/3	0.68	1.68
99	Naokari	Freehold	Mines Colony	26/2	1.86	4.60
100	Naokari	Freehold	Mines Colony	27	2.31	5.71
101	Naokari	Freehold	Mines Colony	28	2.42	5.98
102	Naokari	Freehold	Mines Colony	25/1	0.32	0.79
103	Naokari	Freehold	Mines Colony	24	2.56	6.32
104	Naokari	Freehold	Mines Colony	23	4.27	10.55



Sr. No.	Name of the Village/Place	Type of Land (Freehold/Leasehold/Surface Right)	Usage (Plant/Mines/Colony/Others etc)	Khasra No./Survey No. etc as applicable	Area In Hectares	Area In Acres
105	Naokari	Freehold	Mines Colony	18/2	1.21	2.99
106	Naokari	Freehold	Mines Colony	25/2	0.46	1.14
					<b>35.26</b>	<b>87.12</b>
107	Thutara		Air Strip	215/1/2	0.12	0.30
108	Thutara		Air Strip	217	0.07	0.17
					<b>0.19</b>	<b>0.47</b>
109	Gadchandur	Freehold	for Railway Siding	116/1/117	0.01	0.02
110	Gadchandur	Freehold	for Railway Siding	104/1	0.45	1.11
111	Gadchandur	Freehold	for Railway Siding	103	0.70	1.72
					<b>1.15</b>	<b>2.85</b>
112	Gadchandur	Freehold	for Railway Siding	108 & 109	0.45	1.11
113	Gadchandur	Freehold	for Railway Siding	102/2	0.06	0.14
114	Gadchandur	Freehold	for Railway Siding	110	0.16	0.40
115	Gadchandur	Freehold	for Railway Siding	116/2	0.36	0.88
					<b>1.03</b>	<b>2.54</b>
116	Bharosa	Freehold	water sourcing	292	<b>0.33</b>	<b>0.81</b>
117	Bhoyegaon	Freehold	Area acured for pipeline bharosa		0.80	1.98
118	Bhoyegaon	Freehold	Area acured for ropeway		0.02	0.05
					<b>0.82</b>	<b>2.03</b>
119	Thutara	Freehold	Air Strip	218	<b>0.95</b>	<b>2.35</b>
120	Nokari			26	0.73	1.80
121	Belampur			31/1	0.06	0.15
					<b>0.79</b>	<b>1.95</b>
122	Gadchandur	Freehold	for conveyer systems	18/1	2.15	5.31
123	Belampur	Freehold	for conveyer systems	24/1	0.32	0.78
124	Belampur	Freehold	for conveyer systems	36/2	0.52	1.28
125	Belampur	Freehold	for conveyer systems	31/2	0.23	0.56
126	Belampur	Freehold	for conveyer systems	35/1	0.51	1.27
127	Belampur	Freehold	for conveyer systems	23/1	0.13	0.32
128	Belampur	Freehold	for conveyer systems	37/9	0.25	0.62



Sr. No.	Name of the Village/Place	Type of Land (Freehold/Leasehold/Surface Right)	Usage (Plant/Mines/Colony/Others etc)	Khasra No./Survey No. etc as applicable	Area in Hectares	Area in Acres
129	Nokari Khurd	Freehold	for conveyer systems	37/3	0.21	0.53
130	Nokari Khurd	Freehold	for conveyer systems	37/16	0.23	0.58
131	Nokari Khurd	Freehold	for conveyer systems	37/7	0.25	0.61
132	Nokari Khurd	Freehold	for conveyer systems	37/6	0.28	0.70
133	Bombezari	Freehold	for conveyer systems	10	0.06	0.15
134	Bombezari	Freehold	for conveyer systems	11	0.10	0.25
135	Bombezari	Freehold	for conveyer systems	12	0.16	0.39
					<b>5.40</b>	<b>13.34</b>
136	Belampur	Freehold	for conveyer systems	18/2	<b>0.66</b>	<b>1.64</b>
137	Nagpur	Freehold	Nagpur Office	153	<b>0.04</b>	<b>0.09</b>
					<b>311.68</b>	<b>752.88</b>

Village: Kusumbi

Revenue area under mining lease

Sr.No.	Survey No.	Area (Hectares)	Remark
1	4/2	3.24	
2	4/3	3.24	
3	6	4.21	
4	7/2	3.24	
5	7/3	6.48	
6	7/4(Part)	2.53	
7	7/5	3.24	
8	8	2.60	
9	9	4.59	
10	10	4.57	
11	11	3.01	
12	Abadi	1.09	Sandwadi & Houses
13	1	0.16	Sandwadi
14	2	0.15	Sandwadi
15	3	0.12	Houses
16	4	0.09	Houses
17	5	0.06	Houses
18	12	2.0	
19	13	2.0	
20	14	2.0	
21	15	2.0	
22	16	2.0	





Sr.No.	Survey No.	Area (Hectares)	Remark
23	17	1.0	
24	18	2.0	
25	19	2.0	
26	20	2.0	
27	21	2.0	
28	22	2.0	
<b>Total Area</b>		<b>63.62</b>	

Details of Forest land in the Mining Lease Area at Nokari-Kusumbi Village


Sr.No.	Forest Compt.No	Forest Area (Hectares)
1	34	8.10
2	35	158.70
3	36	68.91
4	57	-
5	59	3.25
<b>Total</b>		<b>238.96</b>

Details of Land for Grinding Unit at Sonar Bangla :-

District	Police Station	(Mouza with JL No.)	Plot No - LR	Total area of the plot (in acres)	Area of the plot acquired (in acres)	Full/P art
MURSHID ABAD	Raghunathganj	Dakhinpara	97	0.04	0.04	Full
		JL No 136	98	0.23	0.23	Full
			99	0.07	0.07	Full
			100	0.06	0.06	Full
			101	0.37	0.37	Full
			102	0.07	0.07	Full
			103	0.05	0.05	Full
			104	0.08	0.08	Full
			105	0.39	0.39	Full
			106	0.02	0.02	Full
			107	0.14	0.14	Full
			108	0.38	0.38	Full
			109	0.10	0.10	Full
			110	0.09	0.09	Full
			111	0.02	0.02	Full
			112	0.08	0.08	Full
			113	0.03	0.03	Full
			114	0.04	0.04	Full
			115	0.23	0.23	Full
			116	0.23	0.23	Full
			117	0.06	0.06	Full
			118	0.05	0.05	Full
			119	0.35	0.33	Part
			120	0.49	0.43	Part




District	Police Station	(Mouza with JL No.)	Plot No - LR	Total area of the plot (in acres)	Area of the plot acquired (in acres)	Full/P art
			121	0.38	0.38	Full
			122	0.81	0.61	Part
			123	0.85	0.01	Part
			125	0.05	0.02	Part
			126	0.07	0.06	Part
			127	0.04	0.04	Full
			128	0.16	0.14	Part
			129	0.19	0.03	Part
			194	0.54	0.25	Part
			196	0.19	0.03	Full
			214	0.4	0.02	Part
			215	0.13	0.08	Part
			216	0.10	0.10	Full
			217	0.09	0.04	Part
			218	0.14	0.12	Part
			229	0.25	0.17	Part
			230	0.15	0.15	Full
			221	0.06	0.06	Full
			222	0.03	0.03	Full
			223	0.02	0.02	Full
			224	0.08	0.08	Full
			225	0.06	0.06	Full
			226	0.07	0.07	Full
			227	0.03	0.03	Full
			228	0.02	0.02	Full
			229	0.05	0.03	Part
			230	0.03	0.01	Part
			231	0.07	0.03	Part
			250	0.05	0.01	Part
			251	0.18	0.01	Part
			252	0.16	0.05	Part
			253	0.64	0.61	Part
			254	0.11	0.11	Full
			255	0.04	0.04	Full
			256	0.03	0.03	Full
			257	0.4	0.4	Full
			258	0.05	0.03	Part
			259	0.07	0.01	Part
			260	0.38	0.08	Part
			261	0.18	0.18	Full
			262	0.07	0.06	Part
			286	0.86	0.14	Part
			468	2.14	1.1	Part
			469	0.29	0.29	Full
			470	0.11	0.11	Full
			471	2.08	1.8	Part



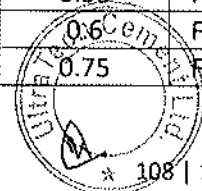
District	Police Station	(Mouza with JL No.)	Plot No - LR	Total area of the plot (in acres)	Area of the plot acquired (in acres)	Full/Part
			472	0.2	0.07	Part
			474	0.4	0.12	Part
			502	1.62	0.52	Part
			503	1.15	0.35	Part
			504	0.63	0.12	Part
			505	0.22	0.09	Part
			507	1.2	1.2	Full
			508	1.20	1.20	Full
			509	1.05	1.05	Full
			513	77	0.77	Full
			514	0.5	0.5	Full
			515	0.94	0.94	Full
			517	0.36	0.36	Full
			107/1551	0.07	0.07	Full
			220/1553	0.08	0.07	Part
			472/1572	0.17	0.02	Part
			510V	3.88	3.88	Full
			511 V	0.70	0.70	Full
			512 V	0.71	0.71	Full
			518	0.24	0.24	Full
			519	0.17	0.17	Full
			520	0.46	0.46	Full
			523	0.26	0.26	Full
			524	0.27	0.27	Full
			525	0.03	0.03	Full
			526V	0.05	0.05	Full
			527	0.70	0.70	Full
			528	0.41	0.41	Full
			529	0.19	0.19	Full
			530	1.13	1.13	Full
			531	0.21	0.21	Full
Murshidabad	Raghunathganj	Dhala	342	0.02	0.02	Full
		J L No 137	345	0.08	0.08	Full
			347	1.99	1.99	Full
			348	1.32	1.32	Full
			349	0.41	0.41	Full
			350	1.16	1.16	Full
			351	0.15	0.15	Full
			352	0.49	0.49	Full
			353	0.05	0.05	Full
			354	0.13	0.13	Full
			355	0.54	0.54	Full
			356	0.35	0.35	Full
			357	0.13	0.13	Full
			358	0.13	0.13	Full




District	Police Station	(Mouza with JL No.)	Plot No - LR	Total area of the plot (in acres)	Area of the plot acquired (in acres)	Full/P art
			359	0.63	0.63	Full
			360	0.29	0.29	Full
			361	0.45	0.45	Full
			362	0.35	0.35	Full
			363	0.45	0.45	Full
			364	0.49	0.49	Full
			365	0.06	0.06	Full
			366	0.32	0.32	Full
			367	0.55	0.55	Full
			368	0.41	0.41	Full
			369	2.02	2.02	Full
			370	0.25	0.25	Full
			371	0.62	0.62	Full
			372	0.9	0.9	Full
			373	0.99	0.99	Full
			374	0.22	0.22	Full
			375	0.61	0.61	Full
			376	0.33	0.33	Full
			377	1.88	1.88	Full
			378	1.12	1.12	Full
			379	0.88	0.88	Full
			380	0.52	0.52	Full
			381	0.62	0.62	Full
			382	0.62	0.62	Full
			383	0.82	0.82	Full
			384	0.07	0.07	Full
			385	0.56	0.56	Full
			386	0.34	0.34	Full
			387	0.89	0.89	Full
			388	0.52	0.52	Full
			389	0.23	0.23	Full
			390	2.06	2.06	Full
			391	0.90	0.90	Full
			392	0.12	0.12	Full
			393	0.8	0.8	Full
			394	0.68	0.68	Full
			395	1.12	1.12	Full
			396	0.33	0.33	Full
			397	1	1	Full
			398	1.54	1.54	Full
			399	0.27	0.27	Full
			400	0.9	0.9	Full
			401	12.38	12.38	Full
			402	1.88	1.88	Full
			403	0.35	0.35	Full
			404	0.52	0.52	Full




District	Police Station	(Mouza with JI. No.)	Plot No - LR	Total area of the plot (in acres)	Area of the plot acquired (in acres)	Full/P art
			405	0.65	0.65	Full
			406	0.34	0.34	Full
			407	0.29	0.29	Full
			408	0.37	0.37	Full
			409	0.38	0.38	Full
			410	0.82	0.82	Full
			411	0.82	0.82	Full
			412	0.31	0.31	Full
			413	0.7	0.7	Full
			414	0.71	0.71	Full
			415	0.78	0.78	Full
			4 15	0.87	0.87	Full
			417	0.16	0.16	Full
			418	0.16	0.16	Full
			419 V	0.35	0.35	Full
			420	2.55	2.55	Full
			421	1.19	1.19	Full
			422	0.61	0.61	Full
			423	1.03	1.03	Full
			424	0.3	0.3	Full
			425	0.49	0.49	Full
			426	1.11	1.11	Full
			427	0.52	0.52	Full
			428	0.19	0.19	Full
			429	0.21	0.21	Full
			430	0.22	0.22	Full
			431	0.96	0.96	Full
			432	0.77	0.77	Full
			433	0.71	0.71	Full
			434	0.6	0.6	Full
			435	0.54	0.54	Full
			436	1.61	1.61	Full
			437	0.85	0.85	Full
			438	0.78	0.78	Full
			439	0.09	0.09	Full
			440	0.14	0.14	Full
			441	1.9	1.9	Full
			442	0.53	0.53	Full
			443	0.1	0.1	Full
			444	0.39	0.39	Full
			445	0.12	0.12	Full
			446	0.09	0.09	Full
			447	0.06	0.06	Full
			448	0.58	0.58	Full
			449	0.6	0.6	Full
			450	0.75	0.75	Full



District	Police Station	(Mouza with JL No.)	Plot No - LR	Total area of the plot (in acres)	Area of the plot acquired (in acres)	Full/P art
			451	0.48	0.48	Full
			452	0.25	0.25	Full
			453	0.11	0.11	Full
			454	0.96	0.96	Full
			455	0.32	0.32	Full
			456	0.32	0.32	Full
			457	0.13	0.13	Full
			464	0.88	0.02	Part
			465	1.4	1.4	Full
			466	0.32	0.32	Full
			467	0.24	0.24	Full
			468	0.55	0.48	Part
			469	0.2	0.18	Part
			480	0.71	0.05	Part
			432	0.27	0.07	Part
			483	1.02	0.96	Part
			484	0.59	0.59	Full
			485	1.48	1.48	Full
			486	0.6	0.6	Full
			487	0.66	0.66	Full
			488	0.51	0.51	Full
			489	0.43	0.43	Full
			490	0.35	0.35	Full
			491	0.1	0.1	Full
			492	0.12	0.12	Full
			493	0.85	0.85	Full
			494	0.29	0.29	Full
			495	0.5	0.5	Full
			496	0.42	0.42	Full
			497	0.47	0.47	Full
			498	0.66	0.66	Full
			499	0.54	0.39	Part
			500	0.94	0.4	Part
			501	1.83	0.31	Part
			505	0.75	0.32	Part
			506	0.69	0.66	Part
			507	0.15	0.15	Full
			508	0.37	0.37	Full
			509	0.26	0.26	Full
			510	0.34	0.34	Full
			511	0.56	0.56	Full
			512	0.65	0.65	Full
			513	0.76	0.76	Full
			514	0.78	0.78	Full
			515	0.29	0.29	Full
			516	0.4	0.4	Full



District	Police Station	(Mouza with JL No.)	Plot No - LR	Total area of the plot (in acres)	Area of the plot acquired (in acres)	Full/Part
			517	0.75	0.71	Part
			518	0.79	0.79	Full
			519	0.02	0.02	Full
			520	0.03	0.03	Full
			521	0.06	0.06	Full
			522	0.21	0.21	Full
			523	1.11	1.11	Full
			524	0.17	0.17	Full
			525	1.87	1.87	Full
			526	0.64	0.64	Full
			527	0.77	0.77	Full
			528	0.55	0.55	Full
			529	0.53	0.53	Full
			530	1.24	1.24	Full
			531	0.62	0.62	Full
			532	1.28	1.28	Full
			533	0.03	0.03	Full
			534	0.52	0.52	Full
			535	0.76	0.76	Full
			536	0.02	0.02	Full
			622	0.65	0.05	Part
			623	0.21	0.19	Part
			355/659	2.04	2.04	Full
			371/660	2.22	2.22	full
			376/661	0.01	0.01	Full
			386/706	0.22	0.22	Full
			391/713	0.24	0.24	Full
			398/736	1.00	1.00	Full
			399/670	0.36	0.36	Full
			404/663	0.80	0.80	Full
			404/664	0.64	0.64	Full
			407/665	0.08	0.08	Full
			407/666	0.17	0.17	Full
			420/671	2.45	2.45	Full
			432/707	0.76	0.76	Full
			457/708	1.35	1.35	Full
			457/709	1.78	1.68	Part
			457/725	0.26	0.13	Part
			464/710	0.33	0.27	Part
			622/695	0.63	0.56	Part
Murshidabad	Raghunathganj	Gankar	1202	1.16	0.14	Part
		J L No 138				
Murshidabad	Raghunathganj	Kanchanpur	1	0.97	0.33	Part
		J I. No 150				



District	Police Station	(Mouza with JL No.)	Plot No - LR	Total area of the plot (in acres)	Area of the plot acquired (in acres)	Full/Part
Murshidabad	Raghunathganj	Panchanpara	1122	0.03	0.03	Full
		J L No 146	1119	0.27	0.16	Part
			1120	0.34	0.08	Part
			1023	0.72	0.17	Part
			1024	0.96	0.17	Part
			1025	0.39	0.13	Part
			1026	0.10	0.06	Part
			1027	0.3	0.04	Part
			1034	0.61	0.05	Part
			1035	0.32	0.12	Part
			1036	0.5	0.14	Part
			1038	0.26	0.16	Part
			1123	0.08	0.03	Part
			1129	0.28	0.05	Part
			1130	0.59	0.30	Part
			1133	0.5	0.04	Part
			1145	4.80	0.54	Part
			1118/1306	0.35	0.07	Part
			1041/1308	0.38	0.015	Part
			1015/1332	0.46	0.02	Part
			1015/1333	0.26	0.22	Part
			1015/1334	0.11	0.04	Part
			1175	1.8	0.04	Part
		<b>TOTAL</b>		<b>262.09</b>	<b>158.565</b>	

Owned / leasehold premises:

1. Transit House situated at Flat No. 301, 3<sup>rd</sup> Floor, 8 Pretoria Street, Kolkatta, West Bengal - 700071.
2. Office situated at 14/270, Civil lines, Opp. C. M. Bungalow, Raipur, Chhattisgarh - 492001.
3. Transit House situated at Plot No. 722 , apartance to CS Kh.No. 120 R.S.358, JL 96, L.R.916 Mouza Dewli, P.S.Raghunathganj Dist Mushidabad, West Bengal - 742225.
4. Transit House situated at Manikgarh Cement, Plot No. 5A, Survey No.7, Khare Town, Dharam Peth, Nagpur, Maharashtra - 440010

Any immovable property acquired by the Demerged Company after approval of the Scheme by the respective Boards of the Parties till the Appointed Date, pertaining to the Cement Business division shall be a part of the Demerged Undertaking.





## SCHEDULE 2

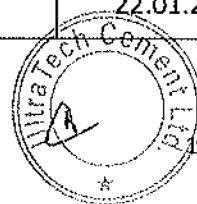
## DETAILS OF INTELLECTUAL PROPERTY FORMING PART OF DEMERGED UNDERTAKING

The details of the intellectual properties of the Demerged Company which form part of the Demerged Undertaking include the following:

DETAILS OF TRADE MARK REGISTRATION

Sr.No.	Brand Name	Trade Mark No.	Valid Upto
A)	<u>Century Cement</u>		
i	Century Vishwakarma (English)	309191	15.10.2020
ii	Century Vishwakarma (Hindi)	309192	15.10.2020
iii	Century Cement (English)	1282286	05.05.2024
iv	Century Cement (Hindi)	1282287	05.05.2024
v	Century Classic	1282288	05.05.2024
vi	Century Gold	1282889	05.05.2024
B)	<u>Maihar Cement</u>		
i	Vajrashakti	355656	23.11.2027
ii	Birla Faulad	1132818	12.09.2022
C)	<u>Manikgarh Cement</u>		
i	Manikgarh Gold	1083973	27.02.2022
D)	<u>Sonar Bangla Cement</u>		
i	Sonar Bangla Cement	1486724	12.09.2026
E)	<u>Common Brand</u>		
i	Birla Gold (Hindi)	1588557	09.08.2027
ii	Birla Gold (English)	1588558	09.08.2027
iii	Birla Gold - Century Classic	2837800	07.11.2024
iv	Birla Gold - Premium Cement	3267411	23.05.2026
v	Birla Gold - Regal Cement	3267412	23.05.2026
vi	Birla Gold - Royal Cement	3267413	23.05.2026

Sr. No.	New Application- Common Brand	Application No.	Application Date
i	Birla Gold - Classic Cement	3267410	23.05.2016
ii	Birla Gold - Majestic Premium Cement	3699937	11.12.2017
iii	Logo of Majestic	3699938	11.12.2017
iv	Birla Gold- Imperial Cement	3706255	19.12.2017
v	Birla Gold- Crown Cement	3733542	22.01.2018



Sr. No.	New Application- Common Brand	Application No.	Application Date
vi	Birla Gold- Udaan	3801193	10.04.2018
vii	Birla Gold- Tech Friend	3801194	10.04.2018
viii	Birla Gold- Udaan (Sunhere Sapne Sunhera kal)	3801195	10.04.2018

**DETAILS OF COPYRIGHT REGISTRATION**

Sr.No.	Brand Name	Copyright Application No.	Application Date
1.	Birla Gold	87660	27.12.2017
2.	Birla Gold Imperial Cement	87661	27.12.2017
3.	Birla Gold Majestic Premium Cement	87662	27.12.2017
4.	Birla Gold Premium Cement (Yellow)	88219	02.02.2018
5.	Birla Gold Premium Cement (white)	88220	02.02.2018
6.	Birla Gold Regal Cement	88221	02.02.2018
7.	Birla Gold Crown Concrete Special Cement	88222	02.02.2018
8.	Birla Gold Classic Cement	88223	02.02.2018
9.	Birla Gold Classic Cement	89350	10.04.2018
10.	Birla Gold Classic Cement	89351	10.04.2018
11.	Birla Gold- Udaan	89693	28.04.2018
12.	Birla Gold- Tech Friend	89694	28.04.2018
13.	Birla Gold- Udaan (Sunhere Sapne Sunhera kal)	89695	28.04.2018

Any brand/ trademark/ copyright and any other intellectual property right applied / acquired/ created by the Demerged Company after approval of the Scheme by the respective Boards of the Parties till the Appointed Date, pertaining to the Cement Business division shall be a part of the Demerged Undertaking.

